RAND, McNALLY & CO.'S

INDEXED COUNTY MAP

AND SHIPPERS' GUIDE OF

ONTARIO

Accompanied by a New and Original Compilation and Ready Reference Index, Showing in Detail the

ENTIRE RAILROAD SYSTEM

The Express Company doing business over each Road, and Accurately Locating all

CITIES, TOWNS, POST OFFICES,

RAILROAD STATIONS, VILLAGES, COUNTIES,

ISLANDS, LAKES, RIVERS, ETC.

THE SPECIAL FEATURES

Of this Pocket Map are: Locating the Branch or Particular Division of Railroad upon which each Station is situated; the Nearest Mailing Point of all Local Places; Designating Money Order Post Offices; Telegraph Stations; and Naming the Express Company Doing Business at the Points where the Several Companies have Offices.

Population is given according to the latest Official Census.

CHICAGO, U. S. A.

RAND, McNALLY & CO.

MAP PUBLISHERS AND ENGRAVERS.

RAND, McNALLY & CO.'S MAP PUBLICATIONS.

Rand, McNally & Co.'s Business Atlas. Price, $15.00 in cloth; $18.00 in half morocco.

Containing large scale maps of each State and Territory of the United States, the provinces of Canada, West India Islands, Mexico, Central America, Cuba, etc., etc., together with a complete reference map of the World, printed in colors from plates secured by letters patent, producing the clearest typographical effect of any known engraved plates, accompanied by a new and original compilation and ready reference index, showing in detail the entire Railroad System of North America, the Express Company doing business over each road, and accurately locating Counties, Parishes, Islands, Lakes, Rivers, Mountains, etc., etc., together with all Post Offices, Railroad Stations and Villages in the United States and Canada, with latest official census or estimated population of each. 480 pages.

Rand, McNally & Co.'s Indexed Atlas of the World.

It contains 905 pages of new maps, printed matter, and unique attractions. It includes large scale maps of every civil division of the Globe. Each map is accompanied by a *ready reference index* whereby any place can be instantly found and its population ascertained, together with its mail and railway accessibility. The map of each State and Country is preceded by printed matter, historical, statistical and descriptive, relative thereto; and the entire volume is illustrated with hundreds of colored diagrams showing impressively the most important subjects which admit of being presented by *comparative size*. It is a work for the Family or Office. Sold only by subscription.

Rand, McNally & Co.'s New Indexed Atlas of the Northwestern, Western and Southwestern States, bound in cloth, Price, $7.50. (A part of Complete Business Atlas mentioned above.)

Rand, McNally & Co.'s New Railroad and County Map of the United States and Canada, mounted upon cloth, with rollers top and bottom, $15.00; or rollers at each end, "Panorama Mounting," accommodating itself to any required space, $16.00.

Compiled from the latest Government surveys, and drawn to an accurate scale size, 100 x 58 inches; scale, 32 miles to one inch; borders of States and Counties beautifully tinted, colors being printed from plates secured by letters patent. This work has occupied two years in compilation and engraving, at a cost of nearly $20,000; plates have been carefully corrected to date, presenting the finest work of Art of its kind. This Map is deserving of special mention as being the first map of the United States made upon a geometrical projection since the war.

Rand, McNally & Co.'s New Railroad and County Map, extending from the Atlantic Coast to Great Salt Lake, size 80 x 58 inches, in colors, mounted upon heavy paper, rollers top and bottom (a section of our complete United States work), a map for the people, at a popular price. Retail, $5.00.

Rand, McNally & Co.'s New Railroad and County Map of the Territories and Pacific Coast, 60 x 58 inches, in colors, mounted upon heavy paper rollers top and bottom (a section of our complete United States work). Retail, $5.00.

Rand, McNally & Co.'s New Township, County and Railroad Map of the Northwest. Price, $2.00.

Size 58 x 42 inches; extends from the eastern boundary of Ohio, west to the Rocky Mountains; and from the southern boundary of Missouri north to Manitoba. Shows all *Railroads in red*. Mounted on rollers top and bottom.

Rand, McNally & Co.'s New Official Railroad Map of the United States and Canada, mounted on rollers, size 58 x 42 inches. Price, $1.50.

Rand, McNally & Co.'s Reversible Map of the Northwest and the United States; combines the two preceding Maps. Price, $3.00.

Rand, McNally & Co.'s New Railroad and County Map of the Northeastern States, with parts of Ontario and Quebec, size 40 x 42 inches; scale, 17 miles to one inch; mounted upon heavy paper, rollers top and bottom. Price, $2.00.

This Map includes all of the New England States, New York, New Jersey, Pennsylvania, Maryland, Delaware, Quebec and Ontario.

A Full Line of Maps of Foreign Countries and Cities kept in stock. Send for Descriptive Catalogue.

RAND, McNALLY & CO.'S

INDEXED COUNTY MAP

AND SHIPPERS' GUIDE OF

ONTARIO

ACCOMPANIED BY A NEW AND ORIGINAL COMPILATION AND READY REFERENCE INDEX, SHOWING IN DETAIL THE

ENTIRE RAILROAD SYSTEM,

The Express Company doing business over each Road,

AND ACCURATELY LOCATING ALL CITIES, TOWNS, POST OFFICES, RAILROAD STATIONS, VILLAGES, COUNTIES, ISLANDS, LAKES, RIVERS, ETC.

THE SPECIAL FEATURES

OF THIS POCKET MAP ARE: LOCATING THE BRANCH OR PARTICULAR DIVISION OF RAILROAD UPON WHICH EACH STATION IS SITUATED; THE NEAREST MAILING POINT OF ALL LOCAL PLACES; DESIGNATING MONEY ORDER POST OFFICES; TELEGRAPH STATIONS; AND NAMING THE EXPRESS COMPANY DOING BUSINESS AT THE POINTS WHERE THE SEVERAL COMPANIES HAVE OFFICES.

Population is given according to the latest Official Census.

CHICAGO, U. S. A.:
RAND, McNALLY & CO.,
Map Publishers and Engravers.

EXPLANATION OF ABBREVIATIONS AND REFERENCE MARKS.

N—North. S—South. E—East. W—West. m—Miles. Ry or Rys—Railway or Railways.

* P. O. not located on Map.
* Money Order P. O.
† Telegraph Station.
‡ American Express.

§ Canadian Express.
ↄ Dominion Express.
+ Ontario Express.
× Vickers Express.

All counties, towns, cities, villages, etc., are indexed in the following manner:

(See map of Kansas.)

	Pop. '80.
Burlington, Coffey, P-37, (Rys 21-*e*, 32-*i*) * † △ + ...	2011
California, Lane, 9 m N W Alamota, N-10, *mail* Juniata.	

Burlington being in black type indicates that it is the county seat of Coffey county; P-37 shows where it can be found on the map (see example below); (Rys 21-*e*, 32-*i*), that it is a station upon each of these railways, 21 and 32 and branches *e* and *i*, (see list of railways, which are consecutively numbered and alphabetically arranged); *, that it is a money order postoffice; †, that it is a telegraph station; △ + refer to the express companies as shown above; 2011 is the population given according to the latest official census.

California is in Lane county, nine miles northwest of Alamota, and mail for this place should be sent to Juniata Postoffice.

The letters and figures following names (like P-37 above) refer to that point on the map at which lines drawn from marginal figures top and bottom, and letters upon either side of map, would cross each other at right angles.

For example, to find "New York City, D-5:" let the diagram below represent the map. New York is seen near the crossing of lines D—D and 5—5.

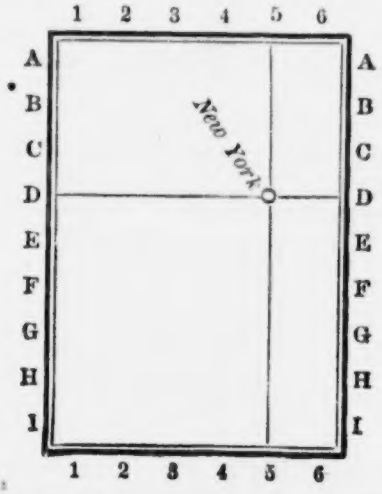

Entered according to Act of Congress, in the year 1883, by

RAND, McNALLY & CO.,

In the Office of the Librarian of Congress, at Washington.

RAILROADS.

1 Bay of Quinte Railway & Navigation Co.
Deseronto, Q 23, to Deseronto Junction, Q 23.

Brantford, Norfolk & Port Burwell.
See Grand Trunk.

Brockville & Ottawa.
See Canadian Pacific, (Eastern Division).

2 Canada Atlantic. Caradian Express.
Ottawa, L 28, to Coteau Landing, Que., M 33.

3 Canada Central.
See Canadian Pacific, (Eastern Division).

4 Canada Southern. American Express.
Operated by Michigan Central.
a Fort Erie, W 16, to Detroit, Mich., W 1.
b St. Thomas, V 8, to Courtright, U 3.
c Fort Erie, W 16, to Niagara, U 15.
d Amherstburgh, X 1, to Essex Centre, X 2.
e Petrolea, U 5, to Petrolea Junction, U 5.

5 Canadian Pacific. Dominion and Canadian Expresses.
a Ottawa, L 28, to North Bay, 5 m W Mattawa, G 19.
b Brockville, P 28, to Carleton Junction, M 27.
c Aylmer, Que., L 27, to Hochelaga, Que., L 36.
d Perth, N 26, to Smith Falls, N 27.
e Port Arthur, C 25, to Winnipeg, Manitoba, leaving the Province, near English River, B 24.
f Ottawa, L 28, to Prescott, O 29.

6 Central Ontario. Canadian Express.
a Trenton Station, Q 21, to Picton, R 23.
b Trenton Station, Q 21, to Baker Mine, N 21, Emily Mine, N 22, and Batchelor Mine, N 21.

7 Cobourg, Peterboro & Marmora.
Canadian Express.
a Cobourg, R 19, to Chambliss, P 19.
b Harwood, Q 19, to Blairton, P 21.

8 Credit Valley. American Express.
a Toronto, S 15, to St. Thomas, V 8.
b Streetsville Junction, S 13, to Orangeville, Q 12.
c Church's Falls, R 12, to Elora, R 11.

9 Gananoque & Rideau.
Gananoque, Q 26, to Gananoque Station, Q 26.

Grand Junction.
See Midland of Canada.

10 Grand Trunk. Canadian and American Expresses.

a Detroit, Mich., W 1, to Portland Me., leaving the Province at M 32.
b Fort Erie, W 16, to Goderich, Q 7.
c Galt, T 11, to Waterloo, S 10.
d Port Dover, V 11, to Wiarton, M 9.
e Palmerston, Q 10, to Durham, O 10.
f London, U 8, to St. Mary's, T 8.
g Niagara Falls, U 15, to Windsor, W 1.
h Fort Erie, W 16, to Glencoe Junction, V 6
i Hamilton, T 13, to Toronto, S 15.
j Harrisburg, T 11 to Southampton, N 8.
k Palmerston, Q 10, to Kincardine, O 7.
l London, U 8, to Wingham, P 8.
m London, U 8, to Sarnia, T 4.
n Wyoming, U 5, to Petrolea, U 5.
o Port Stanley, V 8, to London, U 8.
p Harrisburg, T 11, to Tilsonburg, V 9.
q Clifton, U 15, to Allanburg Junction, U 15.
r Port Colborne, V 15, to Merritton Junction, U 15.

11 Grand Trunk, Georgian Bay & Lake Erie.

See Grand Trunk.

12 Great Western of Canada.

See Grand Trunk.

13 Hamilton & Northwestern.

See Northern & Northwestern.

14 Kingston & Pembroke. Canadian Express.

Kingston, Q 25, to Lavant, M 25.

15 Lake Simcoe Junction.

See Midland of Canada.

16 London, Huron & Bruce.

See Grand Trunk.

17 Michigan Central.

See Canada Southern.

18 Midland of Canada. Canadian Express.

a Toronto, S 15, to Coboconk, N 17.
b Stouffville, Q 15, to Jackson's Point, P 15.
c Port Hope, R 19, to Midland, M 14.
d Millbrook, Q 13, to Lakefield, P 19.
e Port Whitby, R 16, to Haliburton, M 19.
f Belleville, Q 22, to Omemee, P 18.
g Madoc, O 22, to Belleville, Q 22.

19 Napanee, Tamworth & Quebec.

Napanee, Q 23, to Tamworth, P 24.

20 Northern & Northwestern.

Canadian and Vickers Expresses.

a Toronto, S 15, to Meaford, N 11.
b Port Dover, V 11, to Collingwood, N 12.
c Allandale, O 14, to Gravenhurst, M 16.
d Allandale, V 11, to Beeton, P 14.
e Bell Ewart, P 15, to Lefroy, P 14.
f Allandale, O 14, to Penetanguishene, M 14.

Northern.

See Northern & Northwestern.

21 Ontario & Quebec.

In course of construction.

Toronto, S 15, to Perth, N 26.

Port Dover & Lake Huron.

See Grand Trunk.

22 Port Whitby & Port Perry.
See Midland of Canada.

23 Prince Edward County.
See Central Ontario.

24 Quebec, Montreal, Ottawa & Occidental.
See Canadian Pacific.

25 St. Lawrence & Ottawa.
See Canadian Pacific.

26 Toronto, Grey & Bruce.
Canadian and Vickers Expresses.

a Toronto, S 15, to Owen Sound, V 10.
b Orangeville, Q 12, to Teeswater, P 8.

27 Toronto & Nipissing.
See Midland of Canada.

28 Victoria.
See Midland of Canada.

29 Welland. American Express.
Port Colborne, V 15, to Port Dalhousie, U 15.

30 Wellington, Grey & Bruce.
See Grand Trunk.

31 Whitby, Port Perry & Lindsay.
See Midland of Canada.

COUNTIES.

Addington ... O-23
Algoma District C-7
Brant.....U-11
Bruce O-8
Carleton.....L-28
Dundas N-29
Durham.....Q-18
Elgin.....V-7
Essex X-2
Frontenac .... O 25
Glengary.....M-32
Grenville N-28
Grey O-11
Haldimand ... V-13
Halton S-13
Hastings O-22
Huron R-8
Kent.....W-5
Lambton U-4
Lanark M-26
Leeds.....O-27
Lennox Q-23
Lincoln U-14
Middlesex U-7
Muskoka District.....J-15
Nipissing District.....I-20
Norfolk.....V-10
Northumberland.....Q-20
Ontario P-16
Oxford.....T-10
Peel R-13
Perth.....R-9
Peterborough.N-19
Prescott.....L-31
Prince Edward R-22
Renfrew K-23
Russell.....L-30
Simcoe O-14
Stormont.....M-31
Victoria.....O-17
Waterloo.....S-10
Welland V-15
Wellington....R-11
Wentworth....T-12
York.....R-15

ISLANDS.

Aird.....E-6
Amadros.....F-7
Amherst.....R-24
Annaretta.....G-9
Barrie.....F-5
Barrier.....L-10
Bear's J-8
Beckwith.....M-13
Bedford.....F-8
Bigsby.....D-3
Bustard G-11
Chantry.....N-8
Christian.....M-13
Clapperton.....F-7
Cloche F-8
Club.....I-9
Cockburn F-2
Cove J-8
Darch F-6
Duck.....R-24

Islands—continued.

Fitzwilliam.. ..I-8
Flower Pot.....J-8
Fox.....G-10
George G-9
George.....I-8
Ghegheto L-9
Grand.....E-3
Grand Manitoulin.....G-6
Giant's Tom...L-13
Great Duck ...G-4
Green.....F-4
Griffith's.....L-10
Half Moon.....I-9
Hay.....L-10
Heywood. G-8
Hope.....L-13
Horse Shoe....Q-25
Howe Q-26
Inner Drake...R-24
Inner Duck G-4
Innes.....F-6
Iron F-15
James I-8
John.....E-6
Lightning.....X-1
Long Point...W-11
Loon.....G-8
Lovely.. ..... I-9
Lucas.....I-8
Lyal..... .....L-9
Middle Duck...G-4
Mississauga E-4
Nichols R-21
Nut R-24
Outer Drake..R-24
Outer Duck....H-4
Papoose.....G-10
Parry.....K-13
Philip Edward G-10
Pigeon.....R-25
Rabbit H-9
Roils.....F-8
Snake J-8
Squaw G-9
St. Anne's.....V-3
St. Joseph.....D-1
Strawberry G-8
Sulphur.....E-2
The Indian....J-12
The Limestone.....J-12
Turkey..... ..X-1
Wall I-8
Walpole.....V-3
Wateber.....L-13
Western Duck..G-4
White Cloud L-10
White Spruce N-12
William.....G-9
Wolfe.....Q-25
Wooppoose....R-23
Yorkshire R-25

LAKES.

Ahmie I-15
Angignomeh ..E-31
Ayasguabick..N-24
Bald O-19
Balsam.....N-17
Bark.....K-21
Bark.....M-23
Bass..... M-17
Bass N-15
Bass N-18

Lakes—continued.

Bass O-23
Bass.....O-24
Beaver.....P-23
Beech L-18
Belmont O-21
Benjamin N-22
Bennett's.....N-25
Big Clear N-24
Birch..... P-25
Big Q-22
Blacks O-26
Black SturgeonB-26
Boat.... .....M-9
Bob's.... .....O-25
Boshkung L-18
Britchless.....K-23
Buck.....L-20
Bull.....O-23
Calabogie L-25
Cameron's O-18
Cat.....C-28
Catfish.....H-19
Caykaguanba-
rong.....L-18
Cedar.....H-19
Cedar O-19
Chamberlains.L-25
Charleston....P-27
Charlotte K-22
Chemong.....P-19
Chippege O-24
Christies.....N-26
Clear K-23
Clear.....L-22
Clear.....O-19
Clyde.....L-25
Cockburn N-25
Colton's.....K-25
Constan.....K-24
Corry.....H-23
Couchouching.N-15
Crab N-20
Cranberry.....O-28
Cross N-24
Crown K-25
Crystal M-22
Dalbousee.... N-24
Davis N-18
Deer.....N-19
Desbaras C-1
Desert.....C-2
Devil O-25
Diamond K-22
Doe J-16
Doe.....O-24
Dog C-26
Dore.....J-24
Duck N-23
Eagle N-19
Eagle.....O-24
East.....O-22
Echo..... ....B-2
Echo.....K-22
Eel M-20
Elbow O-24
Esnogaming...D-31
Fairy K-17
Fifth.....O-24
Fortune M-24
Four Mile.....N-18
Fourth.....O-24
George C-1
George.....K-31
Golden J-23
Goose.....O-24
Goose.....P-23
Gorman.....K-22
Graham.....O-27
Great Opeongo.I-20
Green.....B-7
Green.....J-24
Gull M-18
Gul' N-24
Halls.....L-16
Harrowood ..K-23
Head.....N-17
Heart P-26
Hennesy.....N-22
Hog.....P-22
Honds K-25
Horse Shoe...M-18
Hungry.....N-24
Indian K-23
Indian M-24
Indian O-26
Island I-19
Island M-23
Joes.....M-25
Joseph.....K-15
Kamlnskeg ...K-22
King.....M-23
Knowlton P-25
Koshamaka-
mak.....N-24
Kushagavig-
amog.....M-18
Lake la Tortue.F-17
L'Amable.....M-21
Leon.....K-21
Lily L-21
Little M-11
Little N-14
Little O-14
Little OpeongoJ-21
Long.....O-23
Long O-24
Loon..... N-23
Lorwall..... K-23
Loughborough.P-25
Lower Mud ...N-16
McDougalls....J-20
McKaskills I-21
McKays B-29
McKays..... M-26
Malcoms.....M-24
Manitou.....G-7
Maple..... .L-18
Marmora O-21
Marys.....K-16
Maserlonge H-23
Mill.....J-14
Millers K-25
Mindemoya G-7
Mink J-24
Mint K-22
Mississippi ...M-27
Moore's.....N-17
Moose L-20
Mountain.....C-28
Mountain.....M-18

Lakes—continued.

Mud E-11
Mud.....J-23
Mud.....J-24
Mud.....L-24
Mud N-14
Mud.....P-16
Mud.....P-24
Muddy.....M-26
Muskoka.....L-15
Muskrat.....J-24
Musquito M-24
Mussanoga....N-23
Nasbansing ...G-17
Nipigon.....B-27
Nipissing F-15
Norway L-25
Norway O-24
Otter.....M-22
Otter O-27
Otter Slide.....I-19
Otty N-26
Ox Tongue....K-18
Owl.....C-28
Pakowaga-
mingue D-3
Partridge N-23
Pahke.....D-30
Penace.....F-10
Peninsula K-17
Petersons.....M-25
Pigeon O-19
Popineau.....K-21
Portage E-11
Printy K-22
Purde. O-24
Ragawonk G-6
Rat E-10
Red Pine.....H-19
Rice Q-19
Rideau.....O-26
Robinson M-25
Rock C-2
Rock.....M-22
Rosseau K-15
Round E-11
Round J-22
Round O-20
Salmon.....N-22
Salmon
Trout O-20
Sand.....O-26
Sandy.....O-19
Schooner.....M-24
Second.....O-26
Sesebe I-16
Shalbomekah.N-23
Shallow L-18
Shareot N-25

Lakes—continued.

Silver.....K-23
Simcoe.....O-15
Six Mile.....L-15
Skeleton.....K-16
Small G-12
Sorers M-18
South.....M-18
Sparrow M-15
Spring.....L-22
St. Peter.....K-20
Steel..... .B-29
Stoco.....P-23
Stone's.....L-25
Stony O-20
Sturgeon.....H-23
Sturgeon's O-18
Sugar.....P-22
Sydenham.....P-25
Tamaga-
mingue.....B-14
Taylors.....M-26
Third O-25
Third O-26
Trading K-17
Traverse.....H-21
Trout.....C-28
Trout H-20
Trout.....J-14
Trout.....L-22
Trout.....M-24
Trout N-19
Twelve Mile...L-18
Vermillion....D-10
Vernon K-16
Victoria.....J-21
Wabatong.....D-31
Waquekobing..D-3
Wauhapitaer-
ing.....C-12
Wawa.....E-30
Wawanosh T-4
Weilers.....R-21
Weslemkoon..M-22
West R-22
White.....C-30
White.....L-23
White.....L-26
White.....L-26
White.....N-20
White.....O-25
White Fish....E-10
White Trout...I-19
White Water..D-11
Wolf.....N-20
Wolf.....O-25
Wolsey G-6
Youngs R-21

RIVERS.

Agawa.....F-31
Arrow..... ...D-25
Ausable.....T-6
Batchewang...F-31
Bayfield R-7
Beaudette. ...M-32
Beaver M-16
Beaver.....N-11
Bighead N-11
Black.....M-17
Black N-16
Black SturgeonC-26
Blind.....E-4
Bonnechere...K-24
Burnt N-18
Butternut L-31
Canning.....T-10
Castor L-30
Chippewa F-31
Clyde.....M-25

Rivers—continued.

Crow.....O-21
DeLisle.....M-31
Docharts.....K-26
Dog.....C-25
Dog.....E-30
Dore.....E-30
East Branch of Spanish...E-10
French.....G-13
Garden.....B-1
Gouiais.....G-31
Grand.....R-11
Grand.....V-13
Gravel.....E-30
Gull.....B-26
Gull.....M-18
Gull.....N-17
Indian.....L-26
Jack.....M-28
Jack Fish.....C-27
Jordan.....O-21
La Graisse.....L-32
La Petite Nation.....L-30
Little Bear.....E-30
Little Castor..L-30
Little Pic.....C-29
Mad.....O-13
Madawaska...L-25
Maganetawan.H-13
Magpie.....E-31
Maitland.....Q-7
Matawan.....F-18
Michipicoten..E-31
Mississauga....D-4
Mississippi....L-26
Moira.....O-21
Montreal.....E-35
Montreal.....F-31
Muskoka.....L-15
Naiscoutang....I-12
Namanitigong.G-16
Nine Mile.....P-7
Nipigon.....C-27
Nottawasa.....Q-13
Pacasquaw.....D-29
Papineau.....L-21
Payne.....M-31
Petawawa.....H-21
Pic.....C-29
Pine.....P-13
Pretty.....O-12
Rideau.....D-29
Rideau.....M-28
Rook Saugeen.O-10
Sable.....D-7
Sable.....G-33
Salmon.....P-23
Sand.....E-31
Saugeen.....N-9
Scoutamatto...O-23
Segona.....J-14
Serpent.....E-6
Severn.....M-15
Shawanaga.....I-13
South Branch W-28
South Branch..N-32
Spanish.....E-8
Speed.....S-12
Squaw.....O-19
St. Mary.....D-1
Steel.....C-28
Sturgeon.....E-14
Sydenham.....V-4
Thames.....S-8
Thessalon.....C-2
Trent.....Q-21
Trick.....D-29
Tuscararas.....U-11
Vermillion.....D-10
Wabiska.....D-30
White.....D-29
White Fish.....F-9
York.....L-21

TOWNS, COUNTIES, ETC.

Towns, etc.—continued. Pop. '81.

Aberarder, T-5, (Ry 10-*a*) § 100
Aberdeen, 3 m N W Durham, O-10.. 30
Aberdour, 5 m N Paisley, O-8..... 200
Aberfeldy, Lambton Co. ¶ 30
Aberfoyle, S-12 * 150
Abington, U-13 26
Aboyne, 1 m N E Elora, R-11..... 70
Acacia, V-9..... 100
Acton, R-12, (Ry 10-*a*) * † § 848
Adam, see Ventnor, N-29.
Adam's Corners, see Garden Hill, Q-18..... 100
Adare, T-7..... 150
Addison, O-27..... 250
Adelaide, U-6 * 200
Adjuda, 4 m N E Bel Fountain, R-13. 25
Admaston, K-25 50
Adolphustown, R-23..... 150
Agincourt, R-15, (Ry 18-*a*) † § 50
Ahmic Harbour, Muskoka Dist. ¶
Ahmic Lake, 30 m N E Parry Sound, K-14 500
Ailsa Craig, T-7, (Ry 10-*x*) * † § 872
Ainleysville Station, Q-8, (Ry 10-*k*) ‡ 25
Airey, Elgin Co. ¶
Airlie, O-13, (Ry 20-*b*)..... 150
Air Line Crossing, (Ry 4-*b*) ‡ 4 m S E Southwold, V-7.
Air Line Junction, see Welland Junction, V-15..... 75
Albert, 4 m E Read, Q-23..... 25
Alberton, U-12..... 100
Albion, Q-13 * 606
Albury, R-21 50
Aldborough, U-6 * 50
Aldershot, T-13..... 50
Alderville, Q-20..... 200
Alexandria, L-32, (Ry 2) * † § 1000
Alfred, K-31..... 150
Alfred Island, see Alfred, K-31.
Algoma Mills, Algoma Co. ¶ *
Algonquin, O-28..... 300
Allanburg, V-15, (Rys 10-*r*, 29) † ‡ 150
Allanburg Junction, U-15, (Rys 10-*q*, *r*, 29) ‡
Allandale, O-14, (Ry 20-*a*, *c*, *d*, *e*) * † ‡ × 700
Allan Park, O-9..... 150
Allan's Mills, N-26..... 50
Allendale, P-19..... 200
Allenford, N-9, (Ry 10-*d*) * † + ... 150
Allensville, K-16 * 25
Allenwood, N-13..... 25
Allisonville, R-22..... 150
Alliston, P-13, (Ry 20-*b*) * † § 1099
Alloa, R-13..... 50
Alma, R-11, (Ry 10-*j*) † ‡ 200
Alma, (Ry 18-*c*) § 2 m S E Coldwater, N-15.
Almira, Q-15.
Almonte, L-27, (Ry 5-*a*) * † § 2684
Alport, L-16.
Alsace, Muskoka Dist. ¶
Alsfeldt, P-9, (Ry 10-*d*) + ... 25
Althorpe, 18 m S W Perth, N-26.
Alton, Q-12, (Ry 8-*b*) * † ‡ 500
Altona, Q-16..... 100
Alton Station, Q-12, (Ry 26-*a*) × ... 25
Alvanley, N-9..... 100
Alvinston, U-5, (Ry 4-*b*) † ‡ 830
Amaranth, O-12, (Ry 26-*b*) × 25
Amberly, P-7..... 50
Ambleside, P-9..... 50
Ameliasburgh, R-22 300
Amherstburgh, X-1, (Ry 4-*d*) * † ‡..2672
Amiens, U-7..... 70
Amigari, 1 m from Fort Erie, W-16.. 150
Amulree, Oxford Co. ¶
Ancaster, T-12 * 800
Anderson, S-8..... 100
Anderson, X-1 25
Andrewsburgh, see Escott, P-27.
Anglesea, see Cloyne, N-23.
Angus, O-13, (Ry 20-*a*) * † × 500
Annan, M-10..... 25
Ansonia, Algoma Co. ¶
Anstruther, see Apsley, N-20.
Anten Mills, 11 miles from Barrie, O-14 200
Antioch, Muskoka Dist. ¶
Antrim, L-27 120
Appin, V-6, (Ry 10-*g*) † ‡ 150
Appleby, T-13..... 150
Appledore, Kent Co. ¶..... 200
Apple Hill, Glengarry Co. ¶

Towns, etc.—continued. Pop. '81.

Appleton, M-27 * 200
Appleton Station, M-27, (Ry 5-*a*) † § 25
Apsley, N-20 75
Apto, O-14 100
Archer, Dundas Co. ¶
Arden, O-24 150
Ardoch, N-24 300
Ardtrae, N-15 200
Argyle, see Argyle Station, O-17 100
Argyle Station, O-17, (Ry 18-*a*) § 100
Arkell, S-12 100
Arkona, T-6 * 569
Arkwright, N-9 * 150
Arlington, P-13 90
Armadale, R-15 30
Armitage, see Quays, R-19.
Armow, O-8 80
Armstrong's Corners, N-26 200
Armstrong's Falls, see McKellar, J-14 150
Armstrong's Mills, 7 m N Guelph, S-12 60
Arnott, N-10, (Ry 26-*a*) † § 75
Arnprior, K-26, (Ry 5-*a*) * † § 2146
Aros, O-17 137
Arthur, Q-11, (Ry 26-*b*) * † × 1257
Arva, U-7 200
Ash, 7 m S Milton, S-13.
Ashburn, Q-16 150
Ashburnham, P-19 1266
Ashdad, 6 m W Bagot, L-25 100
Ashdown, K-15 100
Ash Grove, S-13 50
Ashley, N-10 25
Ashley Station, N-10, (Ry 26-*a*) × .. 250
Ashton, M-27 200
Ashton Station, M-27, (Ry 5-*a*) § 25
Ashworth, P-16 25
Askin, 1 m S London, U-8 25
Aspdin, K-16 70
Aspholdel, P-20 100
Asselstine's Mills, 3 m from Ernestown, Q-24 35
Atha, R-16 50
Athens, Q-16 25
Atherly, N-16, (Rys 18-*c*, 20-*c*) † § × . 400
Atherton, V-10 80
Athlone, Q-13 100
Athol, L-31 150
Attercliffe, V-13 200
Attercliff Station, V-13, (Ry 4-*a*) † ‡ 25
Atwood, Perth Co., (Ry 10-*k*) ‡ ¶
Auburn, Q-7 200
Auburn, S-13, (Ry 8-*a*) † ‡ 200
Auburn Mills, (Ry 18-*d*) § 2 m N E Peterborough, P-19.
Audley, R-16 25
Aughrim, V-5 50
Aultsville, N-30, (Ry 10-*a*) * † § 350
Aurora, Q-15, (Ry 20-*a*) * † × 1540
Avening, O-13, (Ry 20-*b*) * † § 600
Avon, U-8 300
Avonbank, S-8 25
Avonmore, M-31 200
Avonroy, Kent Co. ¶
Avonton, S-8 100
Axe Lake, 10 m from Rosseau, K-15. 110
Aylmer West, V-8, (Ry 10-*h*) * † ‡ .. 1540

Towns, etc.—continued. Pop. '81.

Ayr, T-11, (Ry 8-*a*) * † ‡ 1300
Ayton, P-9, (Ry 10-*d*) * † † 250

Baby's Point, V-3 50
Baddow, O-18 25
Baden, S-10, (Ry 10-*a*) * † § 700
Badjeros, O-12 25
Bagot, L-25 40
Baie du Dore, N-8 25
Baillieborough, Q-19 * 300
Bainsville, M-33, (Ry 10-*a*) † § 25
Bairds, V-7, (Ry 10-*h*) ‡ 25
Baker Mine, N-21, (Ry 6-*b*) §
Bakersville, Wentworth Co. ¶
Bala, L-15 30
Balakava, 1 m S Shakespeare, S-9 ... 150
Balderson, N-26 100
Baldoon, Kent Co. ¶
Baldwin, P-23 100
Baldwin, 50 m N E Toronto, S-15 ... 300
Balentra, P-24 25
Balfour, Prince Edward Co. ¶
Ballantrae, Q-15, (Ry 18-*b*) § 25
Ballantyne's, Q-26, (Ry 10-*a*) † § 25
Ballinafad, R-12 150
Ballinvilla, Carleton Co. ¶ 300
Ballsville, U-12, (Ry 20-*b*) ‡ 130
Ballycroy, Q-13 100
Ballyduff, Q-18 * 80
Ballymote, U-7 100
Balmer's Island, see Stewartville, K-26 75
Balmora, R-15 25
Balmoral, S-11, (Ry 10-*a*) § 25
Balmoral, V-12 50
Balsam, Q-16 25
Balsam Lake, 4 m from Victoria Road, O-17.
Baltic, Glengarry Co. ¶
Baltimore, R-19, (Ry 7-*a*) † § 400
Bamberg, S-10 150
Bancroft, * 76 m from Belleville, Q-22 100
Banda, O-13 85
Bandon, R-8 75
Bangor, R-16 100
Banks, Grey Co. ¶
Bannockburn, O-22 100
Baptiste Creek, Station Gt. W. R'y, 5 m E Stony Point, H-3 25
Barb, Prescott Co. ¶
Barclay, 6 m N E Little Britain, P-17.
Bardolph, Lennox Co. ¶
Barchewang, F-31.
Bardsville, K-16 25
Bark Lake, J-21 25
Barkway, Muskoka Dist. ¶
Barnett, R-11 90
Barrett, 56 m N E Rosseau, K-15 200
Barrie, O-14, (Ry 20-*c*) * † § × 4854
Barrienfield, Q-25 300
Barrie Island, Algoma Co. ¶
Barritt's Rapids, N-28.
Bar River, Algoma Co. ¶
Barry's Bay, 49 m from Cobden, J-25. 150
Bartonville, U-13 100
Basin Depot, Nipissing Dist. ¶
Basingstoke, Wentworth Co. ¶
Basswood, Welland Co. ¶

Towns, etc.—continued.	Pop. '81.
Batchelor Mine, N-21, (Ry 6-*b*) §	
Batchewang, F-31.	
Bates Corner, M-29	25
Bath, Q-21 *	650
Bathurst, see Glen Tay, N-26.	
Batteaux, O-13, (Ry 20-*a*) ×	400
Battersea, P-26	300
Bayfield, R-7 *	679
Bayham, U-9	350
Bayside, Hastings Co. ◆	
Baysville, L-17 *	200
Bayview, N-11	27
Beachburgh, J-25 *	200
Beachville, U-9, (Rys 8-*a*, 10-*g*) * † ‡	100
Beaconsfield, Oxford Co. ◆	
Bealton, U-11	100
Beamsville, U-14 *	685
Beamsville Station, U-14, (Ry 10-*g*) † ‡	25
Bear Brook, L-30	200
Beatrice, L-16	25
Beaumaris, 14 m N W Gravenhurst, M-16.	
Beaver, Prescott Co. ◆	
Beaverton, O-16, (Ry 18-*c*) * † §	1200
Becher, V-3	25
Beckstead, Dundas Co. ◆	
Beckwith, M-27, (Ry 5-*b*) §	25
Bedford, (Ry 14) † § 5 m N Verona, P-24	25
Bedford, Addington Co. ◆	
Bedford Mills, 6 m S E Fermoy, O-25	75
Bed Rock, C-26.	
Beech Lane, Norfolk Co. ◆	
Beechwood, 3 m E Winthrop, R-8	50
Beeton, Simcoe Co., (Ry 20-*b d*) * † § ◆	1125
Beeton Junction, P-14, (Ry 20-*b d*) §	
Beggsborough, 35 m N Bracebridge, L-16	20
Belfast, P-7	150
Belford, R-15	200
Bel Fountain, R-13	200
Belgrave, Q-8, (Ry 10-*l*) ‡	150
Belhaven, P-15	100
Bellamy's, O-28, (Ry 5-*b*) † §	25
Bellamy's Mills, M-26	120
Belle River, W-2, (Ry 10-*g*) * † ‡	556
Belleville, Q-22, (Rys 10-*a*, 18-*f*, *g*) * † §	9516
Bellevue, Victoria Co. ◆	
Bell Ewart, P-15, (Ry 20-*e*) * ×	600
Bellrock, P-24	200
Bells, O-28, (Ry 5-*b*) §	25
Bell's Corners, L-28, (Ry 5-*a*) * §	100
Belmont, U-8	600
Belmont Station, Middlesex Co., (Ry 8-*a*) ‡	
Belmore, P-9	150
Belton Station, 5 m S St. Mary's, T-8.	
Bendale, York Co. ◆	
Benmiller, Q-7	150
Bennie's Corners, L-26	100
Bennington, T-8	50
Bensfort, Q-19	150
Bentley, X-5	25
Bentley's Corners, see Brougham, R-16	300
Bentonville, M-30	25
Bentonville, U-12, (Ry 20-*b*) ×	25
Berkeley, O-11, (Ry 26-*a*) ×	150
Berlin, S-11, (Ry 10-*a*, *c*) * † §	4054
Berne, S-7	100
Berriedale, 32 m N Huntsville, K-17.	25

Towns, etc.—continued.	Pop. '81.
Berryton, Leeds Co. ◆	
Bertie Road, W-15, (Ry 10-*b*) ‡	25
Bervie, O-8	200
Berwick, M-30	80
Bethany, Q-18, (Ry 18-*c*) * † §	600
Bethesda, Q-15	100
Bewdley, Q-19	100
Bexley, N-17	25
Big Bay, 3 m S North Keppel, M-10.	25
Big Bluff, R-23	25
Big Lake, Algoma Co. ◆	
Big Point, Kent Co. ◆	
Billings Bridge, L-29	200
Binbrook, U-12	200
Bingham Roads, V-13	50
Binkham, 4 m N W Erin, R-12	50
Birdsal's, (Ry 18-*f*) § 7 m S Keene Station, Q-19.	
Birkhall, U-4	60
Birman, T-5	25
Birmingham, Q-26	200
Birr, T-7	75
Bishop's Gate, 2 m from Burford, U-11.	200
Bishop's Mills, N-28	250
Bismarck, V-14.	
Bismark, W-6, (Ry 4-*a*) † ‡	200
Bissett's Creek, G-21, (Ry 5-*a*) §	
Blackbank, O-13	150
Blackburn, Russell Co. ◆	
Black Creek, V-15, (Ry 4-*c*) ‡	100
Blackheath, U-13	25
Black River Bridge, 4 m E Milford, R-23.	
Black's Corners, 6 m N E Bowling Green, Q-12	80
Blackwell, T-4, (Ry 10-*c*) §	25
Blair, S-11, (Ry 10-*c*) † §	200
Blairhampton, Victoria Co. ◆	
Blairton, P-21, (Ry 7-*b*) §	35
Blake, 8 m W Kippen, S-7	75
Blakeney, L-26.	
Blandford, T-10, (Ry 8-*a*) ‡	25
Blantyre, N-11	25
Blenheim, T-10, (Ry 8-*a*) * ‡	1212
Blessington, Q-22	250
Blezard's, (Ry 18-*f*) § 4 m S Keene, Q-19.	
Blind River, Algoma Co. ◆	
Bloomfield, R-22, (Ry 6-*a*) † §	600
Bloomingdale, S-11	120
Bloomington, Q-15	175
Bloomsburg, V-11	100
Bluevale, Q-8, (Ry 10-*k*) * † ‡	300
Blyth, Q-8, (Ry 10-*l*) * † ‡	914
Blytheswood, X-2	50
Bobcaygeon, O-18 *	750
Bogart, P-23	100
Bognor, 12 m N E Meaford, N-11	150
Boigton, P-14	25
Boiseneau's, (Ry 5-*a*) § 7 m N W Deux Rivieres, G-20.	
Bolingbroke, N-25	80
Bolsover, O-17	300
Bolton, R-14, (Ry 26-*a*) † ×	606
Bolton's Corners, see Edwardsburgh, O-29.	
Bondhead, Q-14 *	150
Bongards, R-23	200
Bonnechere, 1 m from Mouth Bonnechere River, K-24	100
Bookton, U-10	200
Borelia, see Port Perry, Q-16	300
Bornholm, R-8	100

Towns, etc.—continued.	Pop. '81.
Bornish, T-6	25
Bosanquet, see Ravenswood, T-5.	
Boskung, Peterborough Co. ¶	
Boston, R-13, (Ry 8-*b*) §	25
Boston, U-11	500
Boston Mills, 1 m N W Cheltenham, R-13	25
Bosworth, Q-10	150
Botany, V-5	100
Bothwell, V-5, (Ry 10-*g*) * + ‡	1000
Bouck's Hill, N-30	25
Boulter, L-22	50
Bourdeau, Muskoka Dist. ¶	
Bowdley's Landing, 4 m S W Gore's Landing, Q-19	25
Bower, Q-23	25
Bowesville, Russell Co. ¶	
Bowling Green, Q-12	20
Bowmanton, Q-19	40
Bowmanville, R-17, (Ry 10-*a*) * + §	3504
Bowmore, see Duntroon, O-12	100
Bowood, Middlesex Co. ¶	170
Box Grove, R-15	150
Boyne, S-13	70
Bracebridge, L-16 *	2135
Brackenrigg, 4 m E Port Carling, L-15	52
Bracondale, York Co. ¶	
Braden's, (Ry 7-*a*) § Northumberland Co.	
Bradford, P-14, (Ry 20-*a*) * + ×	1176
Bradshaw, V-4	25
Bradyville, K-31	25
Braemar, T-9	80
Braeside, K-26, (Ry 5-*a*) + §	25
Bramley, O-14, (Ry 20-*a*) + ×	50
Brampton, R-13, (Rys 8-*b*, 10-*a*) * + §	2920
Branchton, T-11, (Ry 10-*j*) + ‡	200
Brandy Creek, V-10, (Ry 10-*d*) +	100
Brantford, U-11, (Ry 10-*b*, *p*) * + ‡	9616
Breadalbane, 2 m N E Lochiel, L-32	25
Brechin, O-16, (Ry 18-*c*) + §	200
Brecon, T-7, (Ry 10-*l*) + ‡	50
Brentwood, O-13, (Ry 20-*a*) ×	200
Bresleau, S-11, (Ry 10-*a*) + §	350
Brewer's Mills, P-26	150
Brewster, S-6	100
Brickley, 5 m N Warkworth, Q-20.	
Bridge End, M-32	100
Bridgenorth P-19	150
Bridgeport, S-11	450
Bridgeport, U-14	25
Bridge River, Algoma, (Ry 5-*e*) ⊖	
Bridgewater, O-22 *	400
Brigden, U-4, (Ry 4-*b*) ‡	450
Bright, T-10, (Ry 10-*b*) * + ‡	350
Brignton, R-21, (Ry 10-*a*) * + §	1547
Brightside, Lanark Co. ¶	
Brinkworth, P-21	50
Brinsley, T-7	100
Brinston's Corners, N-29	50
Brisbane, R-12	50
Bristol, see Brisbane, R-12	50
Britannia, 3 m E Meadowvale, S-12	100
Britannia Station, L-28, (Ry 5-*a*) §	25
Briton Station, R-9, (Ry 10-*d*) +	
Broadbent, 8 m S McKellar, J-14.	
Brock, P-16, (Ry 18-*a*) §	25
Brock Road, S-12, (Ry 8-*a*) ‡	25
Brockton, S-15, (Ry 10-*a*) §	780
Brockville, P-28, (Rys 5-*b*, 10-*a*) * + §	8000

Towns, etc.—continued.	Pop. '81.
Bredhagen, R-8	200
Bronson, M-21	25
Bronte, T-13, (Ry 10-*i*) * + ‡	800
Brooke, Lanark Co. ¶	
Brookfield Station, (Ry 4-*a*) ‡ 4 m E Port Robinson, V-15	25
Brookholm, Grey Co. ¶	
Brooklin, R-16, (Ry 18-*i*) * + §	500
Brooksdale, T-9	60
Brougham, R-16 *	300
Brouseville, N-29	25
Brown's Corners, R-15	200
Brownsville, V-9, (Ry 4-*a*) + ‡	100
Bruce field, R-7, (Ry 10-*l*) + ‡	250
Bruce Mines, D-2 *	1298
Brudenell, K-23	200
Brunner, S-9, (Ry 10-*d*) +	50
Brunswick, P-18, (Ry 18-*c*) §	50
Brussells, Q-8, (Ry 10-*k*) * + ‡	561
Bryanstone, T-8	100
Buckhorn, X-4	150
Buckshot, M-26	35
Buda, Algoma, C-25, (Ry 5-*e*) ⊖	
Bulger, Renfrew Co. ¶	
Bullocks Corners, T-12	150
Bumbury, 2 m N E Ameliasburg, R-22.	
Bunessan, O-10	25
Bunyan, U-4	25
Burford, U-11, (Ry 10-*p*) * + ‡	700
Burgessville, U-10, (Ry 10-*d*) +	200
Burgoyne, N-9	100
Burk's Falls, 63 m from Gravenhurst, M-16	40
Burleigh, O-20	120
Burleigh Falls, Peterborough Co. ¶	
Burlington, (Rys 10-*i*, 20-*b*) * + ‡ § see Wellington Square, T-13	1068
Burlington Beach, T-13, (Ry 20-*b*) + §	
Burnbrae, P-21	200
Burnhamthorpe, S-14	60
Burnley, Q-20	42
Burns, R-9	50
Burnstown, K-25	100
Burnt River, N-18	60
Burritt's, (Ry 5-*a*) § 5 m S E Mattawa, G-19.	
Burritt's Rapids, N-28	400
Burrowsville, see Ethel, Q-8.	
Burtch, U-11	25
Burton, Q-17	25
Burwick, see Woodbridge, R-14	1100
Bury's Green, O-18	90
Bushfield, Q-8	200
Buttonville, R-15	200
Buxton, X-4	50
Buxton Station, X-4, (Ry 4-*a*) ‡	200
Byng, V-13	150
Byng Inlet, H-12	300
Byrnedale, Essex Co. ¶	
Byron, U-7	125

Cadmus, Q-17	50
Caesarea, Q-17	100
Cainsville, (Ry 10-*b*) ‡ 2 m E Langford, U-12	300

Towns, etc.—continued.	Pop. '81.
Caintown, P-27	250
Cairngorm, U-6	150
Cairstorville, U-13 *	100
Calabogie, L-25	50
Calder, V-7	200
Caldwell, R-13	100
Caledon, * see Charleston Station, Q-13	300
Caledon East, (Rys 20-*b*, 26-*a*) † § see East Caledon, Q-13	200
Caledonia, U-12, (Rys 10-*b*, 20-*b*) * † ‡ §	1242
Caledonia Flats, L-31	100
Caledonia Spring, K-32	100
Callendar, F-17, (Ry 5-*a*) §	
Calstadt, B-24, (Ry 5-*e*) ⊖	
Calton, V-9	50
Camborne, Q-19	50
Cambray, O-17 *	200
Cambray Station, P-17, (Ry 18-*c*) † §.	25
Camden East, Q-24, (Ry 19)	600
Cameron, (Ry 18-*e*) § 8 m from Lindsay, P-17	60
Camerontown, M-32	25
Camilla, Q-12	100
Camlachie, T-5, (Ry 10-*a*) * † §.	125
Campbellford, P-21, (Ry 18-*f*) * † §.	1418
Campbells, R-13, (Ry 8-*b*) ‡	
Campbells Cross, (Ry 8-*b*) ‡ see Campbells, R-13.	
Campbellton, 3 m S E Glencoe Junction, V-6	50
Campbelltown, I-24.	
Campbellville, S-12, (Ry 8-*a*) * † ‡	100
Campden, U-14	160
Canaan, L-30	
Canada Southern Crossing, (Rys 4-*b*, 10-*a*) ‡ § 3 m N E Appin, V-6.	
Canard River, X-1	80
Canboro, V-13	400
Candayville, V-14	100
Canfield, U-13, (Rys 4-*a*, 10-*b*) * † ‡	400
Canfield Junction, (Ry 10-*b*,*h*) ‡ 7 m E Cayuga, V-13.	
Cannamore, Stormont.	
Cannifton, Q-22, (Ry 18-*f*,*g*) §	700
Canning, T-10	130
Cannington, O-16 *	922
Cannington Station, P-16, (Ry 18-*a*) † §	25
Canton, R-18	200
Canton, see Cashmere, V-5	50
Cape Chin, Bruce Co. ¶	
Cape Croker, L-10	400
Cape Rich, M-11	50
Carbolton, 4 m S Dundalk Station, I-11	100
Carden, N-17.	
Cardinal, (Ry 10-*a*) * † § 5 m S W Iroquois, N-29.	
Cardwell, R-23	25
Cardwell Junction, (Ry 20-*b*) × 2 m S Caledon East, Q-13.	
Cargill, (Ry 10-*j*) * † ‡ 9 m N E Riversdale, P-8	200
Carholme, Norfolk Co. ¶	
Carlake, U-12.	
Carleton Place, M-27, (Ry 5-*a*) * † §	1975
Carleton Place Junction, M-27, (Ry 5-*a*,*b*) † §	25
Carling, 7 m N W Parry Sound, K-14.	
Carlingford, S-8	100

Towns, etc.—continued.	Pop. '81.
Carlisle, T-12	300
Carlow, Q-7	200
Carlsruhe, P-9	150
Carlton, G-14, (Rys 10-*a*, 26-*a*) † ‡ §	150
Carlton West, York Co., (Ry 19) § ¶	
Carluke, U-12	100
Carmunnock, 3 m S E Moncrief, R-18.	200
Carnarvon, L-18	100
Carnegie, O-9	25
Carp, L-27	150
Carronbrook, R-8, (Ry 10-*b*) ‡	800
Carrville, R-15	100
Carrying Place, (Ry 6-*a*) § 4 m N W Consecon, R-21.	
Carsonby, M-28	175
Carswell, 6 m E Renfrew, K-25.	
Carterer, 6 m N Magnetawan, I-15.	
Carterton, Algoma.	
Carthage, R-10	100
Cartwright, Q-17	200
Cashel, 1 m S Milnesville, Q-15	100
Cashion's Glen, M-32.	
Cashmere, V-5	50
Cashtown, 3 m from Avening, O-13	40
Cass Bridge, 2 m N Dunbar, N-30	25
Cassburn, 3 m from L'Original, K-32.	300
Casselman, L-31, (Ry 2) §	30
Cassels, T-9	30
Castile, K-23	50
Castlederg, Q-13	100
Castleford, K-25	100
Castleford Station, K-26, (Ry 5-*a*) §	
Castlemore, R-14	200
Castleton, Q-20	300
Cataract, R-12, (Ry 8-*b*,*c*) ‡	200
Cataraqui, Q-25	300
Cathcart, U-10	300
Cavan, Q-18	100
Cavanville, 2 m W Cavan, Q-18	90
Cawdor, 8 m N E Clareview, P-23	100
Cayuga, V-13, (Ry 10-*h*) * † ‡	830
Cedar Dale, R-17, (Ry 10-*a*) * §	400
Cedar Grove, R-15	150
Cedar Hill, L-26	25
Cedar Lake Village, M-23.	
Cedar Mills, Cardwell Dist. ¶	
Cedarville, P-11	50
Centralia, G-7, (Ry 10-*l*) † ‡	150
Centre Augusta, O-28	100
Centreton, Q-20	90
Centreville, N-31	150
Centreville, P-24	300
Centreville, Q-13.	
Centreville, U-9, (Ry 20-*b*) §	50
Chaffey's Locks, 28 m N E Kingston, Q-25.	
Chalk River, H-22, (Ry 5-*a*) † §	100
Chambers, Lennox Co. ¶	
Chambliss, P-19	25
Chandos, N-20	100
Chantry, O-27	400
Chapman, P-22	40
Chard, Prescott Co. ¶	
Charing Cross, X-4, (Ry 4-*a*) * † ‡	154
Charleston, P-27	80
Charleston Station, Q-13, (Ry 26-*a*) † ×	300
Charlesville, see Haydon, Q-17	150
Charleville, O-29	200
Charlinch, Muskoka Dist. ¶	
Chatham, W-4, (Ry 10-*g*) * † ‡	7873
Chatsworth, N-10, (Ry 26-*a*) * † ×	450

Towns, etc.—continued.	Pop. '81
Chaudiere Junction, L-20, (Ry 5-*f*) §	25
Cheapside, V-12	200
Cheddar, M-20	100
Cheltenham, R-13, (Rys 8-*b*, 20-*b*) † ‡ §	250
Chepstow, O-8	150
Cherry Creek, P-14	100
Cherry Grove, 3 m from Thorndale, T-8	100
Cherry Valley, R-23	300
Cherrywood, R-16	250
Chesley, O-9, (Ry 10-*d*) * +	893
Chester, see Doncaster, S-15.	
Chesterfield, T-10	100
Chesterville, M-30 *	600
Chevalier, 2 m E Stony Point, X-3	25
Cheviot, P-8	100
Chippawa, V-15, (Ry 4-*c*) * † ‡	664
Chippawa Hill, 3 m W Southampton, N-8	500
Chiselhurst, Huron Co. ¶	
Chisholm, Prince Edward Co. ¶	
Christie's Corners, Leeds Co. ¶	
Christina, 3 m S W Mt Brydges, U-7.	
Chrysler, M-30	350
Church Falls, R-12, (Ry 8-*b*,*c*) † ‡	200
Churchill, P-14	100
Churchville, S-13, (Ry 8-*b*) ‡	200
Chute au Blondeau, K-33	300
Clachan, W-5	200
Claireville, R-14	150
Clanbrassil, 6 m from Hagersville, V-12.	
Clandeboye, L-27	100
Clandeboye, T-7, (Ry 10-*l*) * ‡	25
Clanricardie, Peterborough Co. ¶	
Clappison, Wentworth Co. ¶	
Claremont, Q-16 *	400
Clarence, K-30 *	250
Clarence Creek, K-30	150
Clarendon, (Ry 14) § 4 m S E Mississippi, N-25.	
Clarendon Station, Addington Co. ¶	
Clareview, P-23	25
Clarke, R-18 *	350
Clark's, O-28, (Ry 5-*b*) §	25
Clarksburg, N-11 *	400
Clark's Crossing, 5 m E Greenbush, O-27	25
Clarkson's, (Ry 10-*i*) ‡ 3 m S W Port Credit, S-14.	
Clark's Station, (Ry 5-*b*) § see Clark's, O-28	25
Clarksville, P-14	200
Claude, R-13	130
Clavering, M-9, (Ry 10-*d*) +	100
Clayton, M-26	120
Clear Creek, W-10	200
Clearmont, see Burford, U-11	700
Clearville, W-6 *	100
Cleary's, M-27, (Ry 5-*a*) §	25
Cleveland's 5 m N W Port Carling, L-15.	
Clifford, P-9, (Ry 10-*j*) * † ‡	722
Clifton, U-15, (Ry 10-*g*) † ‡	2347
Clifton House, U-15, (Ry 10-*g*) ‡	25
Clinesville, U-13.	
Clinton, R-7, (Ry 10-*b*,*l*) * † ‡ §	2606
Clontarf, K-23	100
Close Mills, Lennox Co. ¶	
Clover Hill, P-14	100
Cloyne, N-23	40
Clyde, T-12	200

Towns, etc.—continued.	Pop. '81.
Clydesdale, 5 m N E Chandos, N-20.	
Cobble Hill, Oxford Co. ¶	
Cobden, J-25, (Ry 5-*a*) * † §	200
Coboconk, N-17 (Ry 18-*a*) † §	300
Cobourg, R-19, (Rys 7-*a*, 10-*a*) * † §	4957
Cockburn Island, Algoma Co. ¶	
Codrington, Q-20	150
Colbeck, Q-11	50
Colborne, R-20, (Ry 10-*a*) * † §	1079
Colchester, Y-1	200
Colchester Station, X-1, (Ry 4-*d*) † ‡	25
Cold Spring, Q-19	250
Coldstream, U-7	100
Cold Water, N-15, (Ry 18-*c*) * † §	250
Colebrook, P-24, (Ry 19) §	300
Cole Lake, Addington Co. ¶	
Coleman, 6 m from Toronto, S-15.	
Colenso, 8 m N W Meaford, N-11.	
Colerain, R-14	100
Coleridge, P-12	200
Coles Corners, 2 m N Logierait, U-4.	75
Colgan, Simcoe Co. ¶	100
Colinville, U-4	400
Collingwood, N-12, (Ry 20-*a*,*b*) * † × §	4445
Collins Bay, G-10	25
Collins Bay, Q-25, (Ry 10-*a*) † §	150
Collin's Inlet, see Collins Bay, Q-25.	25
Colpoy's Bay, L-9 *	50
Colquhoun, Dundas Co. ¶	
Columbus Q-16 *	600
Colwell, (Ry 20-*a*,*f*) † × 5 m E Angus, O-13	150
Comber, X-3, (Ry 4-*a*) † ‡	300
Combermere, K-22	100
Comet, 8 m E Amhurstburg, H-1.	
Commanda, 56 m N Rosseau, K-15	100
Conboyville, Brant Co. ¶	
Concord, 3 m from Thornhill, R-15	200
Conestogo, S-11 *	500
Coningsby, 5 m from Erin, R-12	50
Connaught, M-30	600
Conn, P-11	80
Connor, O-13	200
Conroy, T-8	150
Conroy Farm, Hastings Co. ¶	
Consecon, R-21, (Ry 6-*a*) * † §	400
Constance, R-8	100
Conway, R-24	500
Cooks, U-13, (Ry 10-*b*) ‡	25
Cookstown, P-14, (Ry 20-*d*) † §	700
Cooksville, S-14, (Ry 8-*a*) * † ‡	300
Cooper, O-22	100
Cooper's Falls, Ontario Co. ¶	50
Copenhagen, V-8	300
Copetown, T-12, (Ry 10-*g*) † ‡	200
Copleston, U-4	100
Corbett, S-6	150
Corbetton, Grey Co., (Ry 26-*a*) × ¶	
Corbyville, Hastings Co. ¶	
Corinth, V-9, (Ry 10-*h*) † ‡	150
Cornabuss, see Markdale, O-11	800
Cornellville, V-10, (Ry 4-*a*) † ‡	100
Corner's Falls, K-27.	
Cornwall, N-32, (Ry 10-*a*) * † §	5000
Cornwall Centre, N-31.	
Corseley, Elgin Co. ¶	
Corson's Crossing, (Ry 18-*a*) § 3 m S W Coboconck, N-17.	
Corunna, U-4 *	200
Corwhin, 6 m from Nassagaweya, S-12.	

Towns, etc.—continued.	Pop. '81.
Cotswold, Q-10	175
Cottam, Essex Co. *	
Couchiching, N-16, (Ry 18-*c*) §	25
Coulson, N-15	150
Courtice, Durham Co. *	
Courtland, V-10, (Ry 10-*h*) + ‡	250
Courtright, U-3, (Ry 4-*b*) * + ‡	500
Coventry, Q-14	80
Coverley, C-10	200
Cowal, V-7	30
Craighurst, N-14 *	150
Craigleith, N-12, (Ry 20-*a*)	80
Craigsholme, R-12	40
Craigvale, (Ry 20-*a*) + see Craigville, O-14	200
Craigville, O-14	200
Crampton, Middlesex Co. *	
Cranbrook, see Grey, R-8	125
Cranston, 8 m W Cayuga, V-13.	
Cranworth, O-27	50
Crathie, U-6	25
Crawford, O-10	80
Credit, S-14 *	160
Crediton, S-7 *	160
Creek Bank, R-11	40
Creemore, O-13, (Ry 20-*b*) * + §	450
Creighton, N-15	100
Crosby, R-23	150
Creswell, 7 m N W Little Britain, P-17	80
Crieff, S-12	50
Crinan, V-6	300
Cripplegate, 12 m N E Bracebridge, L-16	300
Crofton, R-22	80
Cromarty, S-8	100
Crombies, (Ry 26-*a*) 4 m N Laurel, Q-12.	
Crookston, (Ry 18-*g*) § 4 m N E Ivanhoe, P-22.	
Cross Hill, S-10	200
Crossland, N-14, (Ry 20-*f*)	50
Croton, 6 m W Thamesville, W-5	25
Crowland, V-15	50
Crown Hill, 5 m from Barrie, O-14.	
Croxon's Corners, see Fennells, P-14	80
Croydon, P-23	100
Cruickshank, M-10	100
Crumlin, U-8	100
Crysler, M-30 *	350
Culloden, V-9	300
Cultus, Norfolk Co. *	
Cumberland, K-29 *	200
Cumberland Mills, K-29	25
Cumming's Bridge, Russell Co. *	
Cumminsville, T-13	200
Cumnock, R-11	80
Curran, K-31	210
Currie, U-10, (Ry 10-*d*) +	140
Curry Hill, M-33	25
Cyprus, 12 m N Huntsville, K-17	100
Dacre, K-24	500
Dale, 2 m N Port Hope, R-19	25

Towns, etc.—continued.	Pop. '81.
Dalesville, 5 m S E Tottenham, Q-14.	
Dalhousie Mills, L-32	150
Dalkeith, L-32	100
Dalnaeny, Russell Co. *	
Dalrymple, N-16	100
Dalston, O-14	80
Damascus, Q-11	100
Danforth, R-15	50
Danger Point, see Aberfoyle, S-12	150
Dante, 4 m N W Bothwell, V-5	6
Darbyville, S-12	25
Darcy, Q-26	25
Darling Road Siding, V-13, (Ry 10-*h*) + ‡	25
Darlington, (Ry 10-*a*) § 6 m N E Oshawa Station, R-17.	
Darrell, W-4.	
Dartford, Q-29	100
Dartmore, N-16	150
Dashwood, S-7	100
Davenport, S-14, (Ry 20-*a*)	120
Davisville, S-15	100
Dawn Mills, V-4	100
Dawson, M-29	25
Day Mills, 14 m N E Thessalon, D-2	13
Daywood, M-11	50
Dealtown, X-4	150
Deans, V-12, (Ry 4-*a*) + ‡	25
De Crewsville, V-12	300
Dee Bank, K-16.	
Deemerton, 3 m S E Mildmay, P-9.	100
Deerdock, N-25	25
Deerhurst, P-14	75
Deer Lake, Peterborough Co *	
Deer Park, 3 m from Toronto, S-15	300
Delaware, U-7 *	350
Delaware Station, V-7, (Ry 4-*b*) ‡	
Delhi, V-10, (Ry 10-*h*) * + ‡	300
Delmer, 2 m E Brownsville, V-9	60
Deloro, 8 m N W Madoc, O-22	300
Delta, O-27 *	400
Demorestville, R-22	300
Denbigh, L-23	300
Denfield, T-7	100
Deniston, O-25, (Ry 14) §	100
Denville, Muskoka District *	
Depot Village, P-24	25
Dereham Centre, Oxford Co. *	
Derrynane, Arthur Co. *	
Derrynane, Wellington Co. *	
Derryville, P-16	60
Derry West, S-14	100
Derwent, U-8	150
Desboro, N-10 *	50
Deseronto, Q-23, (Ry 1) * + §	1670
Deseronto Junction, Q-23, (Rys 1, 10-*a*) §	
Desert, Algoma Co. *	
Desert Lake, P-25	25
Desmond, P-24	200
Deux Rivieres, G-20, (Ry 5-*a*) + §	87
Devil's Creek, N-18	25
Devizes, T-8	135
Devon, see Centralia, S-7	150
Dexter, V-8	60
Diamond, L-27	300
Dickens, O-27	60
Dickinson's Landing, N-31, (Ry 10-*a*) * + §	300
Diltz, V-13, (Ry 10-*h*) ‡	25
Dingle, see Brussels, Q-8	1600

Towns, etc.—continued.

Dingwall, 2 m S E Huron Station, O-7 25
Dirleton, Carleton Co. *
Dixie, S-14, (Ry 8-*a*) + ‡ 400
Dixson, Stormont Co. *
Dixon's Corners, N-29 100
Dobbington, N-9, (Ry 10-*d*) + ... 40
Doe Lake, Muskoka District *
Dog's Nest, 2 m from Pt. Dover, V-11 30
Dollar, R-15 35
Dominionville, Glengarry Co. *
Domville, Grenville Co. *
Don, R-15 150
Doncaster, S-15 500
Donegal, R-9 56
Don Mount, see Toronto, S-15.
Don Station, S-15, (Ry 10-*a*) + § 25
Doon, S-11, (Ry 10-*e*) + § 150
Doran, N-25 30
Dorchester Station, U-8, (Ry 10-*g*) * + ‡ 300
Dore Lake, J-24 25
Dorking, R-10 50
Dorland, 2 m N Adolphustown, R-23.
Dornoch, 4 m W Beachville, V-9 50
Dorset, 30 m from Gravenhurst, M-16.
Doughtery's, S-9 25
Douglas, K-24 150
Douglas, R-11, (Ry 8-*e*) ‡ 400
Dover South, W-4 100
Downeyville, P-18 80
Down Mills, V-4
Downsview, R-14 200
Dracon, Wellington Co. *
Drayton, R-10, (Ry 10-*j*) * + ‡ 587
Dreaney's Corners, see Crumlin, U-8 100
Dresden, V-4 * 1979
Drew, P-10 50
Dromore, P-11 100
Drum, Q-17 125
Drumbo, T-10, (Rys 8-*a*, 10-*b*) * + ‡ 600
Drummondville, V-15.
Drummondville West, 2 m S W Clifton, U-15 1000
Drumquin, S-13 25
Drury, 8 m from Barrie, O-14 65
Dryden, see Palmerston, Q-10 50
Drysdale, see Drysdaleville, S-6 100
Drysdaleville, S-6 100
Dua . W-6, (Ry 4-*a*) * ‡ 300
Dul n, (Ry 19-*b*) * ‡ see Carronbrook, R-8 800
Dufferin, V-12, (Ry 4-*a*) ‡ 25
Dufferin Bridge, Muskoka District *
Duffin's Creek, R-16, (Ry 10-*a*) § ... 600
Dumblane, N-8 100
Dumfries, Brant Co., (Ry 10-*g*) * 25
Dumfries Station, T-11, (Ry 8-*a*) ‡ .. 25
Dun, O-12.
Dunbar, N-30 * 200
Dunbarton, R-16, (Ry 10-*a*) * § 150
Dunboyne, 4 m S Aylmer West, V-8.
Duncan, O-11 25
Duncanville, M-30 150
Dunchurch, Muskoka District * ... 45
Duncrief, T-7 75
Dundalk Station, P-11, (Ry 26-*a*) * + × 700
Dundas, T-12, (Ry 10-*g*) * + ‡ 3709
Dudela, N-30 150

Towns, etc.—continued. Pop. '81.

Dundonald, Q-20 50
Dunedin, O-13 100
Dungannon, P-7 * 250
Dunkeld, O-9, (Ry 10-*j*) ‡ 60
Dunlop, Huron Co. *
Dunney's Rapids, O-22 25
Dunnville, V-13, (Ry 10-*b*) * + ‡ 1808
Dunrobin, K-27 100
Dunsford, O-18 80
Dunsinane, 5 m W Lucknow, P-8 ... 100
Duntroon, O-12 100
Duntroon, O-12, (Ry 20-*b*) + §
Dunvegan, L-32 * 300
Durham, O-10, (Ry 10-*e*) * + ... 1059
Dutton, V-5, (Ry 4-*a*) * + ‡ + ... 690
Dutton Station, (Ry 4-*a*) * + ‡ see Dutton, V-6
Duyer's Corners, see Lockton, Q-13 .. 50
Dwight, 14 m S E Huntsville, K-17 .. 20
Dwyer Hill, M-27 25
Dyer's Bay, 50 m N W Owen Sound, N-10.
Dysart, (Ry 18-*c*) § 2 m N Ingoldsby, M-18

Eagle, W-6 200
Eagle Lake, L-19 80
Eagle Rock, P-24 25
Ealing, 2 m from London, U-8.
Eamer's Corners, N-31.
East Caledon, Q-13, (Ry 20-*b*) + § 200
East Fairfield, O-28.
East Hawkesbury, K-31 100
East Linton, 4 m S W Presque Isle, M-10.
East London, (Ry 10-*a*) § 8 m E London, U-8.
Eastman's Springs, L-29, (Ry 2) § ... 25
Easton's Corners, N-28 175
East Oro, N-15 60
Eastville, see Holt, P-15 35
East Williamsburg, N-30 100
Eastwood, T-10, (Ry 10-*g*) + ‡ 100
Ecclesville, X-3 80
Echo Mines, Algoma Co. *
Echo River, Algoma Co. * 150
Eddystone, Q-19 70
Eden, V-9 350
Eden Grove, see Pinkerton Station, O-9.
Eden Mills, S-12 500
Edgar, O-14 * 150
Edgar, Essex Co., (Ry 4-*d*) ‡
Edgecombe, 3 m W Millbank, R-9 ... 100
Edge Hill, 4 m from Durham, O-10.
Edgeley, R-14 150
Edgeworth, X-3 50
Edgington, 9 m W Seguin Falls, J-15.
Edmonton, R-13, (Ry 8-*b*) ‡ 300
Edwardsburgh, O-25, (Ry 10-*a*) § ... 300
Edwardsville, 7 m N W Listowel, Q-9 100
Effingham, U-14 200
Eganville, K-24 * 500
Egbert, 3 m W Thornton, P-14 50
Egerton, P-11 80
Eglington, R-15 500
Egmondville, R-7 * 700
Egremont, P-10 24

Towns, etc.—continued.	Pop. '81.
Elfrid, V-6, (Ry 10-*h*) ‡	25
Elkrin Station, U-6, (Ry 4-*b*) ‡	25
Elarton Salt Works, U-5, (Ry 10-*m*) ‡	25
Elba, P-12	100
Elcho, V-14	25
Elder, P-13	70
Elder's Mills, R-14.	
Eldon, O-17, (Ry 18-*a*) + §	40
Eldorado, O-22, (Ry 6-*b*) + §	100
Elford, Essex Co. ¶	
Elfrida, U-13	150
Elgin, O-26	350
Elginburgh, Q-25	70
Elginfield, T-7	350
Elgin Mills, see Richmond Hill, R-14.	
Elia, 5 m N E Weston, R-14	11
Elimville, S-7	100
Elizabethville, Q-18	30
Ellaton, 7 m N W Simcoe, V-11	60
Ellengowan, O-9, (Ry 10-*j*) ‡	100
Ellesmere, R-15	70
Elliott, N-26	45
Ellisville, P-26	150
Elm, L-27.	
Elmbank, S-14	70
Elm Grove, P-14	50
Elmira, R-10 *	1000
Elmora, T-9	25
Elmvale, N-14, (Ry 20-*f*) +	100
Elmwood, O-9, (Ry 10-*d*) * +	300
Elora, R-11, (Rys 8-*c*, 10-*j*) * + ‡	1387
Elphin, N-25	31
Elsinore, N-9	50
Ely, Muskoka District.	
Emberson, 5 m E Huntsville, K-17.	
Embro, 3 m S E Bennington, T-8 *	616
Embrun, L-30	100
Emerald, R-24	100
Emery, (Ry 26-*a*) 5 m N Weston, H-22	
Emily Mine, N-22, (Ry 6-*b*) §	
Emmet, Renfrew Co. ¶	
Emsdale, 45 m from Gravenhurst, M-16 *	50
Enfield, Q-17	80
Engine House, (Ry 4-*d*) ‡ 1 m E Amherstburgh, X-1.	
English River, B-24, (Ry 5-*e*) ⊖	
Enniskillen, Q-17	250
Ennismore, P-18	190
Ennotville, see Hewgill, R-11	90
Enterprise, P-24, (Ry 19)	250
Enterprise Landing, Algoma Co. •	
Epping, N-11	50
Epsom, Q-16	100
Eramosa, R-12	250
Erbsville, S-10	25
Erie, V-12	100
Erin, R-12, (Ry 8-*c*) * + ‡	700
Erinsville, P-23	70
Ernestown, Q-24, (Ry 10-*a*) + §	150
Erroll, T-4.	
Escott, P-27	100
Eskdale, Bruce Co. ¶	
Esquesing, 3 m N W Ash Grove, S-13	250
Essex Centre, X-2, (Ry 4-*a,d*) * + ‡	700
Essonville, Peterborough Co. ¶	
Ethel, Q-8	200
Ethel Station, R-8, (Ry 10-*k*) + ‡	25
Ettrick, (Ry 10-*l*) 4 m S E Ilderton Station, T-7.	

Towns, etc.—continued.	Pop. '81.
Eugenia, O-13	100
Evelyn, U-8	80
Everett, P-13, (Ry 20-*b*) + §	200
Eversley, Q-15, (Ry 20-*a*)	150
Everton, R-12	250
Exeter, S-7, (Ry 10-*l*) * + ‡	1725
Fairbank, 3 m E Weston, R-14.	
Fairfield, O-28, (Ry 5-*b*) §	25
Fairfield, see Troy, P-12	150
Fairfield East, O-28	190
Fairfield Plain, U-11	70
Fairholme, Muskoka District •	
Fairmount, near Meaford, N-11	100
Fair Valley, 5 m S Cold Water, N-15	50
Fairview, R-13	75
Fairview, T-9	25
Falding, K-14	50
Falkenberg, K-16	60
Falkirk, T-7	300
Falkland, T-11	60
Fallbrook, N-26	125
Fallowfield, L-28	100
Faraday, Hastings Co. •	
Farewell, Wellington Co. •	
Farmersville, O-27 *	700
Farmington, Q-12	60
Farquhar, S-7	100
Farran's Point, N-31, (Ry 10-*a*) * §	300
Fawkham, N-16	25
Fawn, 3 m N Atherly, N-16	25
Feeder, V-14, (Ry 10-*b*) ‡	25
Feeder Siding, Welland Co. •	25
Fellows, 5 m N Bath, Q-24.	
Fells, (Ry 18-*e*) § 5 m N E Fenelon Falls, O-18.	
Felton, M-30	50
Fenaghvale, L-31	100
Fenella, Q-20	95
Fenelon Falls, O-18, (Ry 18-*e*) * + §	1155
Fennells, P-14	80
Fenwick, V-14	125
Fergus, R-11, (Rys 8-*c*, 10-*j*) * + ‡	1733
Ferguson, 5 m N Komoka, U-7	80
Ferguson's Falls, M-26	75
Fergusonvale, N-14	200
Fermoy, O-25	30
Fernhill, U-7	50
Ferry Point, Q-22	200
Fesserton, (Ry 18-*e*) § 3 m W Coldwater, N-15	500
Fetherston, Muskoka District •	
Feversham, O-12	100
Fielding, Middlesex Co. •	
Fingal, V-7 *	700
Finger Board, Victoria Co. •	
Fintona, P-13.	
Fish Creek, T-8	25
Fisher's Mills, 1 m from Hespeler, S-11	100
Fisherville, V-12 *	150
Fitzroy Harbor, K-27	300
Five Stakes, see Talbotville V-7	70
Flamboro Centre, Wentworth Co. ¶	

Towns, etc.—continued.	Pop. '81.
Fleetwood, P-18	100
Flesherton, O-11 *	350
Flesherton Station, O-11 (Ry 26-*a*) +	
Fletcher, X-3, (Ry 4-*a*) + ‡	200
Flinton, O-23	100
Flora, R-10	100
Floradale, see Flora, R-10	100
Florence, V-5 *	450
Florence Vale, 2 m N Kelvin, U-10.	25
Foley, R-17	50
Fonthill, V-15 *	300
Fordwich, Q-9, (Ry 26-*b*) * +	500
Fordyce, Q-8	100
Forest, T-5, (Ry 10-*a*) * + §	500
Forester's Falls, J-25	150
Forest Mills, 9 m N Napanee, Q-23.	80
Forestville, W-10	300
Forfar, O-26	100
Forks of Credit, R 13, (Ry 8-*b*) ‡	25
Forks Road, 4 m E Moulton Station, V-13	35
Formosa, P-9	1000
Fort Albany, A-34.	
Fort Erie, W-16, (Rys 4-*a,c*, 10-*b,h*)	722
Fort Temiscamingue, F 36.	
Fort William, D-25, (Ry 5-*e*) §	500
Foster's, N-27	25
Four Corners, (Ry 6-*a*) § 2 m E Hillier, R-22.	
Fournier, L-31	211
Fowler's Corners, 6 m S W Peterborough, P-19	36
Foxboro, Q-22, (Ry 18-*f, g*) + §	200
Foxmead, (Ry 18-*e*) § 11 m N Orillia, N-15	84
Foymont, K-23	25
Frampton, 1 m from Dorchester Station, U-8	100
Frankford, Q-21 *	500
Frank Hill, P-18	25
Franklin, P-18, (Ry 18-*c*) + §	300
Franktown, M-27, (Ry 5-*b*) + §	300
Frankville, O-27	300
Fraserburgh, Muskoka District ¶	
Frasers Corners, R-14	25
Frazerville, Q-18, (Ry 18-*d*) §	100
Fredericksburgh, V-10	300
Fredericksburgh Station, Q-21, (Ry 10-*a*) §	25
Freelton, T-12	150
Freeman, 7 m from Hamilton, T-13.	150
Freeport, S-11	100
Freiburgh, S-11	100
French Bay, 4 m W Allenford, N-9.	
Frenchman's Bay, 2 m S Dumbarton, R-16	100
Frogmore, S-13	150
Frome, V-7	30
Fullarton, S-8	150
Fuller, 3 m N Moira, P-22.	
Fulton, U-13	170
Gads Hills, S-9, (Ry 10-*d*) +	100
Galbraith, M-26	25

Towns, etc.—continued.	Pop. '81.
Galetta, see Hubbell's Falls, K-27	100
Gallingertown, N-30	50
Galt, T 11, (Rys 8-*a*, 10-*c, j*) * + ‡ §	5187
Galway, N-18	30
Gamebridge, O-16 (Ry 18-*c*) §	32
Gananoque, Q-26, (Ry 9) * + §	2871
Gananoque Station, Q-26, (Rys 9, 10-*a*) §	25
Garafraxa, R-12, (Ry 8-*c*) * ‡	400
Garden Hill, Q-18, (Ry 18-*c*) + §	350
Garden Island, Q-25	495
Garden River, 25 m N W Bruce Mines, D-2	500
Garfield, Huron Co. ¶	
Garnet, V-12, (Ry 20-*b*) §	100
Garretton, Grenville Co. ¶	
Garrison, W-15	25
Garryowen, 3 m S E Annan, M-10.	
Gelert, 42 m N E Lindsay, P-17	100
Gemley, M-24	50
Georgetown, R-13, (Rys 10-*a*, 20-*b*) * + §	1471
Georgetown, 2 m S Tweed, P-22	180
Georgina, P-15 *	500
German Mills, S-11, (Ry 10-*c*) §	100
Gesto Essex Co. ¶	
Gibraltar, N-12	40
Gibson, 6 m N W Simcoe, V-11.	
Gibson, Simcoe Co. ¶	
Gilbert's Mills, R-22	60
Gilford, P-14, (Ry 20-*a*) +	200
Gill, 2 m from Canfield, V-13.	
Gillie's Hill, O-9	25
Gladstone, O-28, (Ry 10-*a*) §	25
Gladstone, U-8, (Ry 8-*a*) ‡	35
Glammis, O-8 *	200
Glamorgan, 4 m N Elizabethville, Q-18.	
Glandine, 4 m E Little Britain, P-17.	
Glanford, U-12, (Ry 20-*b*) §	50
Glanmire, N-21	25
Glanworth, U-8, (Ry 10-*e*) ‡	100
Glascott, O-10	55
Glasgow, Q-13	30
Glasgow, Q-16	100
Glastonbury, N-23	1000
Glen Alda, Peterborough Co. *	
Glenallen, R-10 *	400
Glenannan, Huron Co. ¶	
Glenannan, Turnberry Co. ¶	
Glenarm, O-17	75
Glen Becker, Dundas Co. ¶	
Glen Buell, Brockville Co. ¶	
Glenburnie, Q-25	300
Glencairn, O-13, (Ry 20-*b*) + §	200
Glencoe, see Glencoe Junction, V-6 *	801
Glencoe Junction, V-6 (Ry 10-*g, h*) * + ‡	801
Glen Colin, 3 m N E Aylmer West, V-8.	25
Glendale, Middlesex Co. *	
Glen Donald, N-32	25
Glen Dower, P-25	50
Gleneden, Grey Co. ¶	
Glen Farrow, Huron Co. ¶	
Glen Gordon, Glengarry Co. ¶	
Glen Huron, O-12	150
Glen Huron Station, Simcoe Co., (Ry 20-*b*) §	
Glenila, 20 m N McKellar, J-14.	
Glen James, L-32	25
Glen Lewis, O-22	25
Glenlyon Station, 2 m S Mildmay, P-9	150

Towns, etc.—continued.	Pop. '81
Glen Major, Q-16	100
Glenmeyer, V-9	80
Glenmore, Grenville Co. ¶	
Glen Morris, T-11	200
Glennevis, M-32	100
Glen Norman, L-32	25
Glen Oak, 5 m S Strathroy, U-6.	
Glen Orchard, 5 m W Port Carling,	140
Glen Robertson, L-32, (Ry 2) §	30
Glen Ross, Hastings Co. ¶	
Glenroy, M-32	25
Glen Sandfield, L-32.	
Glenshee, V-10	25
Glen Small, Grenville Co. ¶	
Glen Stewart, N-29.	
Glen Tay, N-26	250
Glenvale, Q-25, (Ry 14) § ‡	100
Glenville, Q-14	25
Glen Walker, Middlesex Co. ¶	
Glen Walter, N-32	25
Glen Williams, R-13, (Ry 20-*b*) §	400
Glen Willow, 5 m N Appin, V-6	25
Gloucester, (Ry 5-*f*) § see Gloucester Station, L-29	50
Gloucester Pool, M-14	25
Gloucester Station, L-29, (Ry 5-*f*) §	50
Gobles Corners, T-10, (Ry 10-*g*) ‡	50
Goderich, Q-7, (Ry 10-*b*) * + §	4564
Godfrey, 30 m N Kingston, Q-25	10
Golden Lake, J-23	25
Goldsmith, Essex Co. ¶	
Goldstone, R-11, (Ry 10-*j*) ‡	50
Gooderham, M-19	400
Goodwood, Q-16, (Ry 18-*a*) + §	300
Gordon, Essex Co. ¶	
Gordon Mills, 4 m N Trenton, Q-21.	600
Gordonville, Wellington Co. ¶	
Gore Bay, F-6	25
Gore's Landing, Q-19	100
Gormley, Q-15	100
Gorrie, Q-9, (Ry 26-*b*) * + ×	400
Gosfield, 2 m E Kingsville, Q-14	60
Goshen, Huron Co. ¶	
Gosport, Q-23	50
Gould's, (Ry 18-*e*) § 2 m S Haliburton, M-19.	
Gourock, S-12	200
Government Road, (Ry 5-*a*) § 6 m S E Pembroke, I-24.	
Governor's Road, T-10, (Ry 5-*a*) §	25
Gowan Station, O-14, (Ry 20-*c*) ×	25
Gowanstown, Q-9, (Ry 10-*d*,*k*) ‡ +	50
Gower Corner, M-28	25
Gower Point, I-25	40
Gowrie, 6 m S W Mitchell, S-8	44
Grafton, R-19 *	300
Grafton Station, R-20, (Ry 10-*a*) + §	25
Graham's, (Ry 5-*a*) § 10 m S E Pembroke, I-24.	
Grahamsville, 2 m N W Malton, R-14	100
Grand Bend, S-6	25
Grand Trunk Junction, see Brockville, P-28.	
Granger, 12 m N Orangeville, Q-12.	
Granite Hall, Muskoka Dist. ¶	
Grant, L-30	200
Grantley, M-30	300
Grant's Mills, 3 m from Heckston, N-29	50

Towns, etc.—continued.	Pop. '81
Granton T-7 *	350
Granton Station, T-8, (Ry 10-*a*) + §	25
Grass Hill, (Ry 18-*c*) § see Oakwood Station, O-17.	
Grassmere, K-17	25
Grassy's Corners, Wentworth Co. ¶	
Grattan, Renfrew Co. ¶	
Gravel Hill, M-31	50
Gravelotte, V-10	25
Gravenhurst, M-16, (Ry 30-*c*) * + ×	1200
Graystock, P-19	100
Greenbank, Q-16	140
Green Bay, 8 m from Point Shegui-ondah, G-8	80
Greenbush, O-27	150
Greenfield, L-32, (Ry 2) §	100
Greenock, O-8	200
Greenpoint, R-23	75
Green River, R-16	50
Green's Corners, U-13	25
Greensville, T-12	200
Green Valley, 4 m S Alexandria, L-32.	
Greenview, L-21	25
Greenway, 7 m N Park Hill, T-6	60
Greenwood, R-13 *	400
Gregory, Muskoka District ¶	
Greig, 6 m N W Wiarton, M-9	96
Grenfel, O-14, (Ry 20-*f*) ×	70
Gresham, O-8	25
Gretna, Q-23	100
Grey, R-8	250
Greystead, 6 m S E Ailsa Craig, T-7.	
Gribbin, R-14	50
Griersville, N-11	50
Griffin's Corners, 1 m from Latona, O-10	40
Griffith, L-23.	
Grimsby, U-14, (Ry 10-*g*) * + ‡	692
Grimsby Camp, 2 m E Grimsby, U-14.	
Grimshawe's Mills, see Burnley, Q-20.	42
Grove Mills, Kent Co. ¶	
Grovesend, W-8	50
Guelph, S-12, (Ry 10-*a j*) * + ‡ §	9890
Guilds, 17 m S E Chatham, W-4.	
Gunter, Hastings Co. ¶	
Guthrie, Simcoe Co. ¶	
Guysborough, V-9	150
Gwillimburg, P-15	25
Gyryran, 4 m E Embrun, L-30	25
Haden's Corners, Q-22, (Ry 18-*f*) §	700
Hagerman's Corners, 2 m S Unionville, R-15.	
Hagersville, V-12, (Rys 4 *a*, 20-*b*) * + ‡ §	1500
Hagle's Corners, V-9	50
Hainsville, Dundas Co. ¶	
Haldane Hill, Muskoka District ¶	
Haldimand, see Byng, V-13	150
Haley's Station, (Ry 5-*a*) + § 7 m S E Cobden, J-25.	
Haliburton, M-19 (Ry 18-*e*) * + §	200
Hall Corners, see Binbrook, U-12	200
Halloway, Q-22	100
Hall's, (Ry 18-*e*) § 4 m N Fenelon Falls, O-18.	

Towns, etc.—continued.	Pop. '81.
Hall's Bridge, O-19	50
Hall's Glen, O-20	25
Hall's Mills, Lanark Co. *	
Hallville, M-29	100
Hallville, S-12.	
Halston, Hastings Co. *	
Haltonville, see Hallville, M-29	100
Hamburgh, Q-24	50
Hamburg, (Ry 10-*a*) † § see New Hamburgh, S-10.	
Hamilton, T-13, (Rys 10-*g,j*, 20-*b*) * † ‡ §	35961
Hamlet, N-26	25
Hammond, R-9	50
Hampden, 6 m N E Ayton, P-9.	
Hampshire Mills, N-15.	
Hampstead, 2 m S E Lisbon, S-9	30
Hampton, R-17 *	400
Handsville, see Stanton, P-13.	
Hanlan, 4 m E Meadowvale, S-13	75
Hannon, V-13	50
Hanover, P-9, (Ry 10-*d*) *† +	1200
Harcourt, K-25	100
Hardinge, N-23	40
Harkaway, N-11	200
Harlem O-27	75
Harley, V-10, (Ry 10-*p*) ‡	200
Harlock, R-8	25
Harlowe, Frontenac Co. *	200
Harlowe, 7 m from Cloyne, N-23.	
Harmony, S-9	50
Harold, P-21	150
Harper, N-26	75
Harper's Corners, see Harper, N-26	
Harpley, S-6	50
Harrietsville, (Ry 8-*a*) ‡ 3 m N E Gladstone, U-8	120
Harrington West, T-8	300
Harrisburgh, T-11, (Ry 10-*g,j,p*) † ‡	250
Harrison's, O-14, (Ry 20-*b,f*) § ×	60
Harrison's Corners, M-31	25
Harriston, Q-10, (Rys 10-*d,j*, 26-*b*) * † ‡ × +	1772
Harrow, N-23	25
Harrow, Y-1	300
Harrowsmith, P-24, (Ry 14) † §	300
Hartfell, Muskoka Dist. *	
Hartford, U-11	100
Hartington, (Ry 14) § 18 m from Kingston, Q-25	40
Hartley, O-17	150
Hartman, Q-15	100
Hartsmere, 38 m N Madoc, O-22.	
Harwich, W-5	150
Harwich Centre, Kent Co. *	
Harwich Station, W-5, (Ry 4-*a*) ‡	25
Harwood, Q-19, (Ry 7-*a,b*) † §	400
Hastings, P-50, (Ry 18-*f*) * † §	692
Hatchley, (Ry 10-*p*) ‡ 3 m S W Harley, U-10.	
Haultain, O-20	200
Havelock, P-20	50
Hawkesbury, K-32 *	1920
Hawkestone, O-15, (Ry 20-*c*) † ×	70
Hawkesville, S-10	400
Hawley, 7 m from Napanee, Q-23.	
Hawthorne, L-29, (Ry 2) §	25
Hawtrey, U-10, (Rys 4-*a*, 10-*d*) † ‡ +	100
Hay, S-7	125
Hay Bay, R-23	25
Haydon, Q-17	150

Towns, etc.—continued.	Pop. '81.
Hayesland, T-12	100
Haysville, S-10	150
Haywards Falls, O-10	25
Hazledean, L-28	100
Headford, R-15	200
Head Lake, N-17	25
Head Leveille, (Ry 5-*a*) § 8 m W Deux Rivieres, G-20.	
Heathcote, N-11	70
Heather, Lambton Co. *	
Heck's Corners, see Spencerville, N-29.	
Heckston, N-29	100
Heckley, Q-13.	
Heidelburgh, S-10	500
Hemlock, 5 m from Port Burwell, W-9	95
Henderson, see Tilbury, H-3.	
Hendrick, 5 m N W Mount Brydges, U-7.	
Hendrie, (Ry 20-*f*) × 4 m N Minesing, O-14.	
Henfryn, (Ry 10-*k*) ‡ 4 m S E Ethel Station, R-8	25
Henry, K-32	200
Hensall, (Ry 10-*l*) * † ‡ 6 m N Exeter, S-17	500
Hepworth, M-9, (Ry 10-*d*) +	150
Hereward, Q-11	25
Hermon, 9 m N L'Amable, M-21.	
Heron Bay, D-29.	
Hespeler, S-11, (Ry 10-*j*) * † ‡	698
Hewgill, R-11	90
Hiawatha, Q-19	135
High Falls, L-25	75
High Falls, L-31, (Ry 2) §	30
Highfield, R-14	70
Highgate, W-5, (Ry 4-*a*) * † ‡	250
Highland Creek, R-15 *	500
High Park, 4 m W Toronto, S-15.	
High Point, Ontario Co., (Ry 18-*e*) §	
Hilda, Q-22	100
Hillier, R-22, (Ry 6-*a*) † §	100
Hillsborough, T-5	50
Hillsburgh, R-12, (Ry 8-*c*) * † ‡	400
Hillsdale, N-14 *	400
Hills Green, S-7	50
Hilly Grove, Algoma Co. *	
Hilton, Q-20	120
Hinch, P-24	150
Hinchinbrook, (Ry 14) § 7 m N Verona, P-24.	
Hintonburg, Carleton Co. *	
Hoards, (Ry 18-*f*) § 7 m W Sterling, P-21.	
Hoasic, N-30	100
Hoath Head, N-10	50
Hobart, 14 m from Orillia, N-15.	
Hockley, 14 m from Mono Road, R-13	60
Holbrook, V-10	100
Holland Corners, see Arnott, N-10	75
Holland Landing, Q-15, (Ry 20-*d*) * † ×	580
Hollen, R-10 *	500
Holloway, Hastings Co., (Ry 18-*g*) §	
Holly, O-14	25
Holly Park, York Co. *	
Holmedale, U-11, (Ry 10-*p*) ‡	50
Holmesville, R-7, (Ry 10-*b*) ‡	100
Holstein, P-10	200
Holstein Station, P-10, (Ry 10-*e*) † +	
Holt, P-15	35
Holyrood, P-8	300
Homer, U-15	150

Towns, etc.—continued.	Pop. '81.
Honeywood, P-12	40
Hoodstown, 40 m from Gravenhurst, M-16	
Hope Bay, 9 m N Colpoy's Bay, L-9	40
Hopefield, K-22	300
Hope Ness, 6 m from Colpoy's Bay, L-9.	
Hopetown, M-26	50
Hopeville, P-11	200
Hornby, (Ry 8-*a*) ‡ 3 m N Upper Hornby, S-13	100
Horn Castle, Victoria Co. ¶	
Horning's Mills, P-12 *	300
Horse Shoe Bridge, M-18	25
Hotspur, 16 m from Haliburton, M-19	450
Houghton, W-9	200
Houseys Rapids, 15 m N Coboconk, N-17	25
Hoysville, S-10.	
Howe Island, Q-26	100
Hubbell's Falls, K-27	100
Hudson Bay, F-7	25
Hullsville, V-12	200
Hullsville Station, V-12, (Ry 20-*b*) ×	25
Hultonville, S-13.	
Humber, R-14	200
Humberstone, V-15, (Ry 10-*r*) † ‡	1100
Humber Summit, R-14 (Ry 26-*a*) ×	
Humsden, Q-14	50
Hunsdon, Q-14	50
Huntersville, L-26	25
Huntley L-27	50
Huntsville, K-17 *	500
Hurdman's Bridge, 2 m from Ottawa, L-28	100
Hurdville, J-14	25
Huron Station, O-7, (Ry 10-*k*) ‡	25
Huston, R-10, (Ry 10-*j*) ‡	120
Huttonville, S-13	250
Hybla, Hastings Co. *	
Hyde Park Corner, U-7, (Ry 10-*l*, *m*) † ‡	270
Ida, P-18	40
Ilderton, T-7	100
Ilderton Station, T-7, (Ry 10-*l*) † ‡	250
Ilfracombe, Muskoka Dist ¶	
Indiana, V-12	200
Indian River, P-19	100
Indian Village, 2 m S Hiawatha, Q-19	25
Indianville, P-17	25
Ingersoll, V-9, (Rys 8-*a*, 10-*g*) * † ‡	4318
Inglis Falls, 3 m S Owen Sound, N-10	25
Ingoldsby, M-18, (Ry 18-*e*) §	30
Inistioge, O-11	100
Inkerman, K-31	25
Inkerman, N-29	300
Innerkip, T-9	200
Innerkip Station, T-10, (Ry 8-*a*) ‡	25
Innisfil, P-14	150
Innisville, M-26	300
International Bridge, Welland Co. *	
Inverary, P-25	100
Inverhaugh, Wellington Co. *	
Inverhuron, O-7	400

Towns, etc.—continued.	Pop. '81
Invermay, N-9 *	150
Inwood, U-5, (Ry 4-*b*) † ‡	25
Iona, V-7 *	400
Iona Station, V-7, (Ry 4-*a*) † ‡	25
Ireland, see McGillivray, T-7	300
Irena, Dundas Co. ¶	
Iris, Simcoe Co. *	
Irish Creek Station, N-27, (Ry 5-*b*) † §	750
Iron Dale, Victoria Co. *	
Iroquois, N-29, (Ry 10-*a*) * §	1200
Islay, O-17.	
Islington, S-14	200
Islington, (Ry 9-*a*) ‡ 6 m N E Cooksville, S-14	
Ivan, Middlesex Co. *	
Ivanhoe, P-22, (Ry 18-*g*) §	500
Ivy, O-14	100
Jackson, N-10	33
Jackson's Point, P-15, (Ry 18-*b*) §	
Jack Vale, L-28	175
Jaffa, Elgin Co. *	
Jamestown, 5 m N Brussels, Q-8	25
Janetville, Q-17	100
Jarlsburg, 16 m N Rosseau, K-15	150
Jarratt's Corners, N-15	40
Jarvis, V-12, (Rys 10-*h*, 20-*b*) * † ‡ §	900
Jasper, N-27, (Ry 5-*b*) §	750
Jefferson, York.	
Jelly's, O-28, (Ry 5-*b*) §	25
Jennette's Creek, X-3, (Ry 10-*g*) ‡	50
Jericho, 5 m S E Ravenswood, T-5	200
Jersey, P-15	50
Jerseyville, T-12	150
Jessopville, Grey Co. *	
Jocelyn, 19 m W Bruce Mines, D-2.	
Johnson, M-11	25
Johnson's Mills, S-6	100
Johnstown, O-29	200
Jones Falls, P-26.	
Jordan, U-14, (Ry 10-*g*) * ‡	200
Jordan Station, U-14 (Ry 10-*g*) ‡	250
Josephburgh, 4 m from Petersburgh, S-10	75
Juddhaven, 6 m S Rosseau, K-15	40
Jura, T-5	50
Kagawong, Algoma Co. *	
Kaladar, O-23	50
Kaministiqua, C-25, (Ry 5-*e*) ⊖	
Kars, M-28	75
Kastnerville, 3 m W Stratford, S-9	50
Katrine, 20 m from Huntsville, K-17	50
Katesville, 2 m S W Strathroy, U-6	150
Keady, W-10	35
Kearney, 24 m from Huntsville, K-17.	
Keatsville, Muskoka Dist	100
Keenansville, Q-18	300
Keene, Q-19, (Ry 18-*f*) * §	400
Keene Station, Q-19	25

Towns, etc.—continued.	Pop. '81
Keenville, Q-13.	
Keith, V-4	25
Kelly's, P-18, (Ry 18-*c*) §	25
Kelvin, U-10	300
Kemble, M-10	50
Kemptville, N-28, (Ry 5-*f*) * † §	1188
Kendall, Q-18	210
Kenilworth, Q-11 (Ry 26-*b*) §	50
Kenmor, M-20	300
Kennaway, 15 m W Maynooth, L-21.	75
Kensal, S-7, (Ry 10-*d*) ‡	25
Kensington, West side of London, U-8.	
Kent Bridge, W-4	50
Kenyon, (Ry 2) § 7 m W Alexandria, L-32	
Kerwood, U-6, (Ry 10-*m*) † ‡	150
Kerry, L-3	80
Kertch, T-5	75
Keswick, P-15	125
Kettleby, Q-14	125
Kettleby Mills, see Kettleby, Q-14.	
Keyser, T-6	250
Khiva, 12 m W Exeter, S-7	50
Kilbride, S-13	200
Kilgorie, Simcoe Co. *	
Killaloe, Renfrew Co. *	
Killarney, G-9	300
Killean, S-12	250
Killerby, V-8	25
Killylegh, 3 m from Thornton, P-14.	
Kilmanagh, R-13	40
Kilmarnock, N-27	50
Kilmartin, U-6	150
Kilmaurs, K-27	100
Kilroy, Essex Co. *	
Kilsyth, N-9	80
Kilworth, 3 m N E Komoka, U-7	50
Kimball, Lambton Co. *	
Kimberley, O-11	25
Kinburn, L-27	100
Kincardine, O-7, (Ry 10-*k*) * † ‡	2876
King, Q-14, (Ry 20-*a*) * † ×	100
King Creek, Q-14	50
Kinghorn, Q-14	50
Kinglake, V-9	50
Kingsbridge, P-7	100
Kingsburgh, Glengarry Co. *	
Kingscote, 5 m S Ventry, P-11.	
Kingsford, Q-23	100
Kingsmill, V-8, (Ry 4-*a*) † ‡	65
Kingston, Q-25, (Rys 10-*a*, 14) * † ‡ §	14691
Kingston M[illegible], Q-26	150
Kingsville, O-14	25
Kingsville, Y-2 *	863
King's Wharf, Victoria Co. *	
Kinkora, S-9	30
Kinloss, P-8	100
Kinlough, P-8	150
Kinmount, N-18, (Ry 18-*e*) * † §	200
Kinnaird, Lambton Co. *	
Kinsale, R-16	50
Kintail, P-6	70
Kintore, 6 m S W Nissouri, T-8	100
Kippen, S-7, (Ry 10-*l*) ‡	100
Kirby, R-18	50
Kirkfield, O-17 *	100
Kirkfield Station, O-17, (Ry 18-*a*) † §	25
Kirk Hill, L-32	75
Kirkton, S-7	145
Kirkwall, T-12	50
Klineburg, R-14, (Ry 26-*a*) * † ×	500
Kloks Station, G-19, (Ry 5-*a*) † §	

Towns, etc.—continued.	Pop. '81
Knapdale, V-5	25
Knatchbull, S-12	25
Kohler, 3 m S W Caufield, V-14	42
Komoka, U-7, (Ry 10-*g*, *m*) * † ‡	150
Korah, Algoma Co. *	
Kossuth, S-11	150
Lady Bank, 5 m N W Maxwell, O-12.	
La Fontaine, M-18	200
Laggan, L-32	100
Lake Charles, Grey Co. *	
Lake Dore, J-24	40
Lakefield, P-19, (Ry 18-*d*) * † §	1200
Lakehurst, O-19	25
Lakelet, P-9	100
Lake Opinicon, P-25	265
Lakeside, T-8	200
Lake Tallown, 27 m from Mattawa, F-19.	
L'Amable, M-21	65
L'Amaroux, R-15	250
Lambeth, U-7	300
Lambton Mills, S-28, (Ry 8-*a*) * † ‡	250
Lamblash, 5 m N E Hanover, P-9.	
Lamon, Middlesex Co. *	137
Lanark, M-26 *	752
Lancaster, M-32, (Ry 10-*a*) * † §	900
Lancelot, 29 m from Gravenhurst, M-16	100
Lanes, 7 m S W Lucknow, P-18	100
Lanesville, P-7	25
Lang, P-19	175
Langford, V-12	150
Langside, P-8	100
Langstaff, R-15	125
Langton, V-10	100
Lansdown, P-27, (Ry 10-*a*) * † §	300
Lansing, R-15	400
Largie, V-6	100
Laskay, Q-14	200
La Salette, Norfolk Co., (Ry 10-*d*) * †	
Latimer, 15 m from Kingston, Q-25.	
Latona, O-10	200
Latta's Mills, see Plainfield, D-22	300
Laudersville, S-10	40
Laurel, Q-12	85
Laurel Station, Wellington Co., (Ry 26-*a*) *	
Lavant, M-25	100
La Vase, Muskoka Dist. *	
Lavender, O-12	50
Lawrence, V-7, (Ry 10-*h*) † ‡	25
Lawrence Station, (Ry 10-*h*) ‡ see Lawrence, V-7.	
Lawrenceville, U-15	25
Layton, P-16	25
Leadbury, Huron Co. *	
Leamington, Y-2 *	1411
Leaksdale, P-16	100
Leavens, see Bayview, N-11	40
Lebanon, R-10	80
Le Breton Flats, suburb of Ottawa, L-28	2000
Leckie, 6 m S E Sarnia, T-4.	
Le Faivre, Prescott Co. *	
Le Foulon, 2 m E St. Eugene, L-33	25

Towns, etc.—continued.	Pop. '81
Lefroy, P-14, (Ry 20-*a,e*) * † ‡	300
Lehman's Landing, Algoma Co. *	
Leinster, P-21	70
Leith, M-10	150
Lettrim, Russell Co. *	
Lemieux, L-31	25
Lemonville, Q-15	100
Lennox, P-14	75
Leskard, Q-18	145
Leslie, S-15	1000
Leslie's, Wentworth Co., (Ry 8-*a*) ‡	
Lethbridge, M-16, (Ry 20-*c*) ‡	10
Letterkenny, 25 m from Renfrew, K-25.	
Lewisham, Ontario Co. *	
Lewisville, W-4, (Ry 10-*g*) ‡	100
Lidcote, Kent Co. *	
Lieury, T-6	75
Lifford, Q-18	100
Lilly Lake, 7 m N W Manitowang, H-8	400
Lily Oak, 10 m S E Chatsworth, N-10	
Limehouse, S-12, (Ry 10-*a*) † §	600
Lime Lake, P-23	50
Linden Valley, 6 m N W Lindsay, P-17	
Lindsay, P-17, (Ry 18-*c,e*) * † ‡ §	5080
Lines Corners, V-10	25
Linkooping, C-25, (Ry 5-*e*) ‡	
Linksville, see Mill Haven, Q-24	
Linton, 17 m from Aurora, Q-14.	
Linwood, R-10	400
Lion's Head, Bruce Co. *	200
Lisadel Station, Q-9	200
Lisbon, S-9	100
Lisburn, O-7	50
Lisle, (Ry 20-*b*) † § 7 m N W Everett, P-13	175
Liston, Q-14.	
Listowel, Q-9, (Ry 10-*d,k*) * † ‡	2688
Little Britain, P-17	304
Little Current, F-8 *	200
Little Rideau, K-33	200
Liverpool Market, 3 m from Duffin's Creek, R-16	250
Lloydtown, Q-14 *	400
Lobo, 2 m N Coldstream, U-7	500
Lochalsh, 8 m from Lucknow, P-8	16
Loch Garry, M-32	100
Lochiel, L-32	66
Lochinvar, 25 m from Riviere Raisin, M-32	50
Loch Winnock, K-26	25
Locksley, J-24	25
Lockton, Q-13	40
Lockville, N-20	100
Lodi, Stormont Co. *	
Logierait, U-4	50
Lombardy, M-27	150
Londesborough, Q-7, (Ry 10-*l*) † ‡	250
London, U-8, (Ry 10-*f,g,l,m,o*) * † ‡ §	19746
London East, (Ry 10-*g*) * † ‡ § adjoining the city of London, U-8	3500
Longford, (Ry 20-*c*) ‡ see Longford Mills, N-16.	
Longford Mill, N-16, (Ry 20-*c*) † ‡	
Long Island Lock, L-28	350
Long Lake, O-24	25
Longwood, V-6	250
Longwood Station, U-6, (Ry 10-*g*) † ‡	150
Lonsdale, 4 m N Marysville, Q-23	250
Loretto, P-13	90
L'Original, K-32 *	853

Towns, etc.—continued.	Pop. '81
Lorne, O-7	25
Lorneville, O-17, (Ry 18-*a,c*) † §	25
Lorraine, P-[illegible]	25
Lotus, Q-17	200
Loughborough, P-25	450
Louise, Grey Co. *	
Louisville, W-4	100
Lourds, Russell Co. *	
Lovat, O-8	25
Lovering, Simcoe Co. *	
Lowbanks, V-14	140
Lower Hornby, S-13	25
Lower Point, I-25.	
Lowlands, 6 m from Inwood, U-5	
Lowville, S-13	150
Lucan, U-7, (Ry 10-*a*) * † §	966
Lucknow, P-8, (Ry 10-*k*) * † ‡	718
Lumley, S-7	200
Lunenburg, N-31	120
Lurgan, P-[illegible]	100
Luther, Q-11 *	150
Luther Station, Wellington Co., (Ry 20-*b*)	
Lutherville, Brockford Co. *	
Luton, S-8	70
Luttrell, 4 m E Essex Centre, X-2.	
Lyn, P-[illegible] (Ry 10-*a*) * †	300
Lynden, T-12, (Ry 10-*g*) * † ‡	400
Lyndhurst, P-27	200
Lynedock, V-10 *	250
Lynn Valley, V-11.	
Lynnville, V-11.	90
Lyons, 3 m N W Springfield, V-8	700
Maberley, N-25 (Ry 14) §	100
Macbeth, L-33	25
Mackey's, G-22, (Ry 5-*a*) † §	
Mackey's Mills, Nipissing Dist. *	
Mackey's Station, Renfrew Co., (Ry 5-*a*) § *	
Macton, L-10	25
Macville, R-13	150
Madina, P-15	125
Madoc, O-22, (Ry 18-*g*) * † §	1065
Madrid, K-23	25
Magnetawan, I-15 *	207
Maguire, Middlesex Co. *	
Maidstone, X-1, (Ry 4-*a*) ‡	125
Maitland, O-28, (Ry 10-*a*) † §	250
Maitlandville, 1 m S Goderich, Q-7	150
Malakoff, M-28	100
Malcolm, O-9	85
Mallorytown, P-27, (Ry 10-*a*) † §	800
Malone, O-21	500
Malta, M-16.	
Malton, R-14, (Ry 10-*a*) † §	350
Malvern, R-15	150
Manchester, Q-16, (Ry 18-*e*) * † §	200
Manchester, see Auburn, S-13	200
Mandamin, T-4, (Ry 10-*m*) ‡	200
Manilla, P-17 *	500
Manilla Station, P-17, (Ry 18-*a,e*) † ‡ §	
Manitowaning, H-8 *	600
Mannheim, 4 m S E Petersburg, S-10.	100
Manotick, M-28 *	400

Towns, etc.—continued. Pop. '81.

Manotick Station, M-29, (Ry 5-*f*) §.. 25
Mansfield, P-13..... 70
Mansewood, (Ry 20-*b*) ‡ 4 m N Milton, S-13.
Manvers, see Ballyduff, Q-18..... 80
Maple, 2 m S Teston, R-14 *
Maple Grove, 4 m from W Cornwall, N-32..... 100
Maple Hill, O-9..... 100
Maple Island, Muskoka Dist. *
Maple Lake, 18 m from Minden, M-18 480
Maple Leaf or Sageville, 1 m from Vandecar, U-10..... 40
Maple Lodge, T-7.
Mapleton, 3 m W Kingsville, Q-14.. 30
Maple Vale, O-12..... 50
Maplewood, T-9.
Mar, L-9..... 60
Marathon, L-27..... 50
Marble Rock, P-26..... 70
March, K-27..... 60
Marchhurst, Carleton Co. *
Marchmont, N-15..... 100
Marden, S-11..... 25
Mariposa, (Ry 18-*e*), 10 m N E Sonya, P-17.
Markdale, O-11 (Ry 26-*a*) * + × 800
Markham, R-15 *..... 954
Markham Station, R-15, (Ry 18-*a*) + § 25
Marksville, Algoma Co. *
Marlbank, P-23..... 200
Marmion, N-9..... 25
Marmora, Hastings Co. * *..... 500
Marmora Iron Works, P-21..... 25
Marnock, Q-8 *..... 25
Marsh Hill, P-16, (Ry 18-*a*) §..... 25
Marshville, V-14..... 125
Marshville Station, V-14, (Rys 4-*a*, 10-*h*) ‡..... 125
Marston, W-10..... 500
Marsville, Q-12..... 200
Martha, see Petrolea, U-5.
Martintown, M-31..... 400
Marvelville, 17 m from Osgoode, M-9.
Marysville, Q-23..... 40
Masonville, V-8..... 25
Massie, N-10..... 60
Matawatchan, L-23.
Mather's, Q-19..... 25
Matilda, see Iroquis, N-29..... 1200
Matlock, T-5..... 50
Mattawa, F-19.
Mattawa, G-19, (Ry 5-*a*) * + §..... 50
Maxville, (Ry 2) § 14 m S E Casselman, L-31.
Maxwell, O-12 *..... 150
Mayburne, P-12..... 25
Mayerville, Russell Co. *
Mayfair, V-6..... 25
Mayfield, R-13..... 50
Maynard, O-28..... 170
Maynooth, L-21..... 250
McBurney's, (Ry 18-*c*) § 2 m S E Perrytown, Q-18.
McCrimmon, 9 m N Alexandria, L-32 20
McDonald's Corners, N-25..... 100
McGarry, Lanark Co. *
McGillivray, T-7..... 300
McGillivray Station, T-7, (Ry 10-*l*) ‡ 25
McGregor, Essex Co. *..... 400

Towns, etc.—continued. Pop. '81.

McIntosh Mills, 7 m from Mallorytown, P-27..... 75
McIntyre, O-12.
McIver, Bruce Co. *
McKellar, J-14 *..... 150
McKinlay, Lanark Co. *
McMartin's Point, Nipissing Dist. *
McPhail, Lanark Co. *
McRae's, (Ry 8-*a*) ‡ 15 m N E Galt, T-11
Meadowvale, S-13, (Ry 8-*b*) * + ‡.... 250
Meaford, N-11, (Ry 20-*a*) * + × 1866
Mecunoma, Muskoka Dist. *
Medina, T-8..... 50
Medonte, N-14..... 25
Melancthon, P-12, (Ry 26-*a*) ×..... 89
Melbourne, U-7, (Ry 4-*b*) ‡..... 150
Meldrum Bay, Algoma Co. *
Melissa, J-17.
Melrose, Q-23..... 100
Melrose, 4 m N Komoka, U-7..... 150
Melville, Q-13, (Ry 8-*b*) ‡..... 100
Melville, R-22..... 100
Melville Cross, 3 m S Orangeville, Q-12..... 60
Menie, P-21..... 150
Menomonee, 5 m S Baysville, L-17.
Merivale, L-28..... 25
Merlin, X-4..... 75
Merrickville, N-28 *..... 819
Merritt, Grey Co. *
Merritton Junction, U-15, (Ry 10-*g*,*r*) * + ‡..... 1798
Mersea, see Wheatley, Y-3.
Merton, T-13..... 25
Metcalf, see Osgood, M-29..... 350
Metropolitan, 4 m N Granton, T-7.
Metz, Q-11..... 25
Meyersburg, Q-20..... 80
Michaels Bay, H-7..... 25
Michipicoten Island, Algoma Co. *
Michipicoten River, E-31.
Micksburg, J-24..... 25
Middlemarch, Elgin Co. *
Middlemiss, V-7..... 200
Middleport, V-12, (Ry 10-*b*) §..... 100
Middleport, U-14..... 25
Middleton, P-14..... 100
Middleville, M-26 *..... 150
Midhurst, O-14..... 300
Midland, M-14, (Ry 18-*c*) * + §.....1095
Mid Lothian, Muskoka Dis. *
Mildmay, P-9, (Ry 10-*j*) * + ‡..... 250
Milford, R-23 *..... 400
Millar's Corners, 2 m N Oxford Station, N-29..... 50
Millarton, 4 m S E Kincardine, O-7.. 250
Millbank, R-9, (Ry 10-*d*) * + + ... 600
Mill Bridge, O-22..... 100
Mill Brook, Q-18, (Ry 18-*c*,*d*) * + §...1148
Millburn, P-26..... 50
Mille Roches, N-31, (Ry 16-*a*) * + §.. 400
Millgrove, T-12..... 180
Mill Haven, Q-24..... 300
Milliken, R-15..... 300
Millikens, York Co., (Ry 18-*a*) §
Mill Point, Q-23.
Milltown, Q-23..... 200
Milnesville, Q-15..... 50
Milton, S-13, (Rys 8-*a*, 20-*b*) + ‡ §....1302
Milton West, (Ry 20-*b*) * § see Milton, S-13.

Towns, etc.—continued. Pop. '81.

Milverton, R-9, (Ry 10-*d*) + ... 562
Mimico, S-14, (Ry 10-*i*) + ‡ 100
Mimosa, R-12..... 50
Mindemoya, Algoma Co. *
Minden, M-18 (Ry 18-*e*) * + §..... 300
Minesing, O-14, (Ry 20-*f*) × 500
Mississippi, N-25, (Ry 14) + § 200
Mitchell, S-8, (Ry 10-*b*) * + ‡ 2284
Mitchell's Bay, W-3..... 100
Mitchells Square, O-15..... 25
Moffat, S-12 400
Mohawk, U-11 *..... 400
Mohrs Corner, K-27..... 100
Moira, P-22 200
Moira Lake, Hastings Co., (Ry 18-*g*) §
Molesworth, 3 m W Shipley, Q-9.... 100
Moltke, 4 m W Ayton, P-9.
Monck, Q-11.
Monckland, M-31..... 170
Moncrieff, R-8 25
Moneymore, P-23.
Mongolia, 2 m S Milnesville, Q-15... 22
Monkton, R-8..... 150
Mono Centre, Q-12..... 70
Mono Mills, Q-13 * 250
Mono Road, R-13, (Ry 26-*a*) + ×..... 200
Mono Road Station, (Ry 26-*a*) + ×
see Mono Road, R-13.
Monsell, 7 m E Bracebridge, L-16.
Montague, N-27..... 100
Monteagle Valley, L-21.
Monticello, 8 m N W Luther, Q-11.
Montrose, V-15..... 100
Moore, U-3 *..... 350
Moorefield, Q-10, (Ry 10-*j*) + ‡..... 400
Moore's Falls, 9 m N W Kinmount, N-18
Moore's Lake, H-22, (Ry 5-*a*) §
Mooresville, 5 m N Lucan, T-7..... 70
Moorewood, M-30.
Moose Creek, M-31..... 50
Mora, O-16..... 25
Moray, T-6..... 300
Mordon's Creek, T-8, (Ry 10-*f*) §.... 25
Morewood, M-30..... 250
Morgan's, P-19..... 85
Morganstown, Q-20..... 90
Morley, M-11 25
Morningdale Mills, R-9..... 50
Morpeth, X-5 *..... 700
Morrisbank, Q-8..... 40
Morrisburgh, N-30, (Ry 10-*a*) * + §...1719
Morriston, S-12 *..... 400
Mortlake, S-15 120
Morton, P-26..... 140
Morven, Q-24..... 50
Mosborough, (Ry 10-*a*) + § 5 m S W
Guelph, S-12..... 25
Moscow, P-24, (Ry 19)..... 60
Moscow, 2 m E Drumbo, T-10..... 100
Mosside, 10 m N W Bothwell, V-5.
Mossley, U-8..... 100
Motherwell, S-8..... 100
Moulinette, N-31..... 150
Moulton Station, V-13, (Ry 10-*h*) + ‡ 400
Mountain Grove, O-24..... 500
Mountain Mills, 5 m N E Picton,
R-23..... 50
Mountain View, Q-22..... 80
Mount Albert, P-15, (Ry 18-*b*) * + § 600
Mount Albion, V-13..... 100

Towns, etc.—continued. Pop. '81.

Mount Awish, Q-13 25
Mount Brydges, U-7, (Ry 10-*g*) * + ‡ 350
Mount Carmel, see Offa, S-7..... 100
Mount Charles, S-14..... 150
Mount Chesney, Frontenac Co. *
Mount Elgin, V-9 * 250
Mount Forest, P-10, (Rys 10-*c*, 26-*b*)
* + § 2170
Mount Healy, U-12..... 75
Mount Hope, see Glanford, U-12.
Mount Horeb, P-18..... 120
Mount Hurst, see Castlederg, Q-13.. 130
Mount Irwin, N-18..... 25
Mount Pleasant, P-18..... 200
Mount Pleasant, R-13 200
Mount Pleasant, 2 m from Bradford,
P-14..... 60
Mount Pleasant, (Ry 10-*p*) + ‡ 4 m W
Brantford, U-11.
Mount Salem, V-8..... 60
Mountsberg, S-12..... 50
Mount Sherwood, L-29..... 25
Mount St. Louis, N-14..... 300
Mount St. Patrick, L-24..... 540
Mount Vernon, U-11, (Ry 10-*p*) ‡...1500
Mount Webster, 5 m N Lansdown, P-27.
Mount Wolf, Q-14..... 100
Mudge Hollow, see Canning, T-10... 130
Muir, see London, U-8.
Muirkirk, (Ry 4-*a*) + ‡ 3 m S W
Taylor, W-6..... 150
Mulgrave, V-15..... 100
Mull, 12 m E Chatham, W-4..... 40
Mullifarry, 3 m N E Adelaide, U-6.
Mulmur, P-13..... 50
Muncey, 10 m E Longwood, V-6..... 100
Munn's Corners, S-13..... 25
Munroe's Mills, M-32.
Munster, M-27..... 50
Murdoch, 4 m N Holstein, P-16.
Murillo, C-25, (Ry 5-*e*) ∋
Murray, R-21..... 200
Murvale, P-25, (Ry 14) § 200
Muskoka Falls, L-16..... 50
Muskoka Mills, Muskoka Dist. *
Musselburgh, S-9..... 36
Myre Hall, P-22..... 200
Myrtle, Q-16, (Ry 18-*e*) § 50

Nairn, T-7 * 150
Nanticoke, V-12 * 200
Napanee, Q-23, (Rys 10-*a*, 19) * + § 3680
Napanee Mills, Q-24, (Ry 19) 100
Naphan, 10 m N W Kingsford, O-23.
Napier, U-6 *..... 250
Napperton, U-6..... 25
Narrow Station, P-20, (Ry 7-*b*) § ... 25
Nashville, York Co. ¶
Nassagaweya, S-12 *..... 20
Nassau Mills, P-19, (Ry 18-*d*) §..... 25
Navan, L-29..... 50
Neebish, Algoma Co. ¶ 80
Negwaso, D-30.
Nelle's Corners, V-12, (Ry 10-*h*) + ‡
Nelson, T-13, (Ry 20-*b*) § 100
Nenagh, P-10.

Towns, etc.—continued.	Pop. '81.
Netherby, V-15	100
Neustadt, P-9, (Ry 10-*d*) * † +	650
Nevis, N-15	200
New Aberdeen, S-10	50
Newark, V-10	100
Newbliss, O-27	600
Newboro, O-26 *	418
New Boyne, O-27.	
Newbridge, Q-9	130
New Brunswick House, C-32.	
Newburgh, Q-24, (Ry 19) *	834
Newbury, V-6, (Ry 10-*g*) * † ‡	546
New Carlow, Hastings Co. ●	
Newcastle, R-18, (Ry 10-*a*) * † §	100
Newcombe, I-14	500
Newcomb's Mills, Q-20	300
New Credit, V-12	25
New Dublin, Leeds Co. ¶	150
New Dundee, S-10 *	300
New Durham, V-10, (Ry 10-*p*) ‡	100
New Edinburgh, suburb of Ottawa, L-28 *	995
New England, see Eden, V-9.	
New Germany, V-15 *	75
New Glasgow, see Aldborough, W-6.	50
New Hamburg, S-10, (Ry 10-*a*) * † §	1240
Newholm, Muskoka Dist. ●	
New Hope, S-11	1000
Newington, M-31	200
New Lancaster, M-33	700
New Lowell, O-13, (Ry 20-*a*) † ×	500
New Market, Q-15, (Ry 20-*a*) * † ×	2000
Newport, U-11	100
New Ross, N-29	120
Newry, R-9	40
Newry Station, R-9, (Ry 10-*k*) ‡	320
New Sarum, V-8, (Rys 4 *a*, 10-*h*) ‡	60
Newstadt, (Ry 10-*d*) + † see Neustadt, P-9	650
Newton, Perth Co. ●	
Newton, see Clarke, R-18	350
Newton Brook, R 15	200
Newton Robinson, P-14	200
Newtonville, R-18	100
Newtonville Station, R-18, (Ry 10-*a*) † §	25
Niagara, U-15, (Ry 4-*c*) * † ‡	1441
Niagara Falls, Welland Co., (Rys 4-*c*, 10-*g*) * † ‡ ●	
Niagara Junction, V-16, (Ry 4-*a*,*c*) ‡	25
Nicksville, V-11, (Ry 10-*h*) ‡	23
Nicolston, P-14	100
Nile, Q-7	100
Niles Corner, R-22	40
Nilestown, U-8	200
Nine Corners, T-11	25
Nipissing, Nipissing Dist. ●	
Nissouri, T-8	400
Nithburg, S-9	100
Nithvale, T-11	50
Nixon, (Ry 10-*h*) † ‡ 4 m W Simcoe, V-11	300
Nobleton, Q-10 *	200
Nordland, C-25, (Ry 5-*e*) * ⊖	
Norham, Q-20	200
Norland, N-17	150
Normanby, see Orchard, P-10.	
Normandale, W-11	100
Normanton, see Port Elgin, O-26	750
North Adjala, 1 m S Rosemont, P-13.	25

Towns, etc.—continued	Pop. '81.
North Augusta, O-28 *	400
North Branch, Russell Co. ●	
North Bruce, N-2	70
North Buxton, see Buxton Station, X-4	200
North Chatham, W-4	25
Northcote, Renfrew Co. ●	
North Douro, see Lakefield, P-19.	500
North Dublin, O-28.	
North Edinburgh, K-28	25
Northfield, M-31	40
Northfield, U-10	150
Northfield Centre, 5 m S W Fairfield, O-28.	
North Germany, S-11	25
North Glanford, V-12	175
North Gower, M-28 *	350
North Hastings Junction, (Ry 18-*f*,*g*) § 5 m E Stirling, P-21.	
North Keppel, M-10	120
North Lonsdale, Q-23	25
North Mountain, M-29	100
North Pelham, U-14	150
North Port, Q-23 *	200
North Ridge, X-2	100
North Seguin, 21 m from Rosseau, K-15	100
North Seneca, V-12	200
North Shannonville, Q-22, (Ry 10-*a*) † §	25
North Valley, 10 m from Wales, N-31.	
North Walsingham, V-10	25
North Williamsburgh, N-30	300
North Winchester, M-30	25
Northwood, see Lewisville, W-4.	150
Norval, S-13, (Ry 10-*a*) * † §	400
Norway, S-15	200
Norwich, (Ry 10-*d*,*p*) * † ‡ see Norwich Crossing, U-10	1411
Norwich Crossing, U-10, (Ry 10-*d*,*p*) ‡ +	
Norwood, P-20 *	853
Notfield, L-31, (Ry 2) §	160
Nottawa, N-12, (Ry 20-*b*) † §	200
Nottawasaga, see Duntroon, O-12.	
Nugent, 12 m N W Thanet, N-21	160
Oakhill, N-17	100
Oakland, U-11 *	238
Oak Ridges, 2 m S White Rose, Q-15.	25
Oakville, S-14, (Ry 10-*i*) * † ‡	1710
Oakwood, P-17	500
Oakwood Station, O-17, (Ry 18-*c*) † §	25
Oates, Addington Co. ●	
Oban, T-14	175
Ochiel, 28 m from Lanark, M-26.	
Oconto, Addington Co. ●	
Odell, Middlesex Co. ●	
Odessa, Q-24 *	709
Offa, S-17	100
Ogemah, Lambton Co. ●	
Ohsweken, U-11	25
Oil City, U-4, (Ry 4-*b*) † ‡	400
Oil Springs, V-5 *	552
Old Castle, Essex Co. ●	
Olden, (Ry 14) § 18 m S Mississippi, N-25.	
Oldfield, 5 m S E Wallaceburgh, V-3	25

Towns, etc.—continued. Pop. '81.

Old Fort, (Ry 18-*c*) § 4 m E Midland, M-14.
Old Lancester, see North Lancaster, M-33.
Old Montrose, X-3 25
Olinda, Y-2 300
Oliphant, Bruce Co. *
Oliver, Oxford Co. ¶
Omagh, S-13 25
Omemee, P-18, (Ry 18-*c*,*f*) * † § 744
Ompah M-24 100
Oneida, U-12 200
Ongley, Q 21 60
Onondaga, U-12, (Ry 10-*b*) † ‡ 300
Ontario, U-13 200
Ops, (Ry 18-*e*) § 3 m S W Lindsay, P-17.
Orange Hill, P-20 25
Orangeville, Q-12, (Rys 8-*b*, 26-*a*,*b*) * † × 2847
Orangeville Junction, Q-12, (Ry 26-*a*,*b*) × 25
Orchard, P-10 150
Oriel, 7 m S E Woodstock, T-9 35
Orillia, N-15, (Rys 18-*c*, 20-*c*) * † § × 2910
Orkney, 25 m from Dundas, T-12.
Orleans, K-29 80
Ormond, M-29 40
Oro, N-15 25
Oro Station, (Ry 20-*c*) × 5 m N E Gowan Station, O-14.
Orono, R-17 * 1000
Orr Lake, Simcoe Co. *
Orton, 4 m S Marsville, Q-12 40
Orwell, V-8, (Ry 10-*h*) * ‡ 220
Osaca, Q-18 100
Osborne, U-4.
Osceola, J-24 * 100
Osgoode, M-29 50
Osgoode Station, M-29, (Ry 5-*f*) § .. 25
Oshawa, R-17 * 992
Oshawa Station, R-17, (Ry 10-*a*) † § 25
Osman, Middlesex Co. *
Osnabruck Centre, N-30 500
Oso Station, (Ry 14) § 51 m from Kingston, Q-25 75
Osprey, see Maple Vale, O-12.
Ospringe, R-12 60
Ossian, U-4 25
Ostrander, Oxford Co. *
Ottawa, L 28, (Rys 2, 5-*a*,*f*) * † § ... 27412
Otter Creek, 4 m S Walkerton, P-9 .. 150
Otterville, U-10, (Ry 10-*d*) * † + ... 700
Ounagh, W-4 25
Oustic, R-12 35
Outram, O-9 150
Ouvry, 7 m S Charing Cross, X-4 25
Overton, P-23 60
Owen Sound, W-10, (Ry 26-*a*) * † × 4426
Oxenden, M-10 70
Oxford, see Oxley, Y-1 150
Oxford, see Duart, W-6.
Oxford Centre, V-10 50
Oxford Mills, N-28 400
Oxford Station, N-29, (Ry 5-*f*) † § .. 400
Oxley, Y-1 150
Oxmead, 5 m S W Meaford, N-11.

Towns, etc.—continued. Pop. '8

Page's, Q-10, (Ry 26-*b*) × 25
Painswick, O-14 50
Paisley, O-8, (Ry 10-*j*) * † ‡ 1154
Pakenham, L-26, (Ry 5-*a*) * † § 700
Palermo, T-12 * 150
Palgrave, Q-13, (Ry 20-*b*) † § 25
Palmer Rapids, K-22 80
Palmerston, Q-10, (Ry 10-*d*, *j*, *k*) * † ‡ § + ... 1292
Palmyra, W-6 25
Panmure, L-27 450
Parham, O-24, (Ry 14) † § 50
Paris, T-11, (Ry 10-*b*,*g*) * † ‡ § 3173
Paris Station, 1 m W Paris, T-11 350
Parkdale, (Rys 8-*a*, 10-*a*, 20-*a*, 26-*a*) * † × § 3 m N W Toronto, S-15 ... 1170
Parker, Q-11 100
Parker's Mills, P-21 25
Park Head, M-9, (Ry 10-*d*) + ... 150
Park Hill, T-6, (Ry 10-*a*) * † § 1539
Parma, R-23 70
Parry Harbour, Muskoka Dist. *
Parry Sound, K-14 * 1300
Patterson, * 2 m S Richmond Hill, R-14 500
Patillo, W-2, (Ry 10-*g*) ‡ 25
Pattons Siding, (Ry 10-*g*) ‡ 5 m N E Dorchester Station, U-8 25
Paudash, M-20.
Paynes, V-7, (Ry 10-*h*) ‡ 25
Peabody, O-10 300
Peacock, 5 m W Toronto, S-15 25
Pearcely, 5 m N E Magnetawan, I-15. 150
Peebles, Oxford Co. *
Peepabun, Q-11 25
Pefferlaw, P-16 150
Peffers Station, R-9, (Ry 10-*d*) +
Pelee Island, Essex Co. *
Pelham Union, U-14 100
Pembroke, I-24, (Ry 5-*a*) * † § 2820
Pendleton, L-31 100
Penetanguishene City, M-14, (Ry 20-*f*) * † × 1200
Pentland, R-11 30
Penville, Q-14 120
Perch, T-4, (Ry 10-*a*) §
Perch Station, (Ry 10-*a*) § see Perch, T-4 30
Perivale, 16 m S E Pembroke 4
Perkinsfield, Simcoe Co., (Ry 20-*f*) × ¶
Perm, P-13 500
Perretton, J-24 250
Perrin, Victoria Co. *
Perry, V-14, (Ry 4-*a*) † ‡ 25
Perrytown, Q 18, (Ry 18-*c*) § 150
Perth, N-26, (Ry 5-*d*) * † § 2467
Perth Road, P-25 25
Peru, S-13 25
Petchville, Q-15 80
Peterborough, P-19, (Ry 18-*d*,*f*) * † § 6812
Petersburgh, S-10, (Ry 10-*a*) † § 300
Petersburgh, see Humberstone, V-15. 1100
Peterson, M-18 70
Peterson's Ferry, Q-23 50
Peterson's Corners, 8 m from Minden, M-18 100
Petersville, * 1 m from London, U-8. 1601
Petewawa, I-23 50
Petewawa Station, I-23, (Ry 5-*a*) §
Petherton, Q-10 130

Towns, etc.—continued. Pop. '81.

Petrolea, U-5, (Rys 4-[illegible], 10-n) * † ‡ 3465
Petrolea Junction, U-5, (Ry 4-b,e) ‡
Petworth, P-24 200
Phelpston, N-14, (Ry 20-f) * † [illegible] ... 70
Phillipsburg West, S-10 250
Phillipston, P-22.
Phillipsville, O-27 300
Pic, Algoma Co. ¶
Pickering, R-16, (Ry 10-a) * † § 800
Picton, R-23, (Ry 6-a) * † § 2975
Pike Bay, Bruce Co. ¶
Pike Creek, 10 m E Windsor, W-1 .. 150
Pike Falls, N-27, (Ry 5-d) § 125
Pinedale, P-16 25
Pine Grove, R-14 250
Pine Orchard, Q-15 25
Pine River, O-7 25
Pinkerton, O-8.
Pinkerton Station, O-9, (Ry 10-j) † ‡ 200
Pitt's Ferry, Q-26 95
Pittston, N-29 50
Plainfield, Q-22 350
Plainville, 4 m W Cold Springs, Q-19. 100
Plantagenet, K-31 * 300
Plantagenet Springs, 3 m W Plantagenet, K-31 25
Plattsville, T-10 800
Playfair, N-26 60
Playfair Mills, see Playfair, N-26.
Pleasant Hill, W-10 250
Pleasant Valley, see Hillier, R-22... 100
Plevna, 30 m N Parham, O-24 60
Plum Hollow, O-27.
Point Alexander, H-23.
Point Alexander Station, H-23, (Ry 5-a) §
Pointe au Pins, Algoma Co. ¶
Point Edward, T-4, (Ry 10-a) * † § 1293
Point Fortune, 3 m E Chute au Blondeau, K-33 25
Point Kaye, L-15 40
Point Petre, S-23 40
Point Rich, M-11 25
Point Sheguiandah, G-8 25
Point Traverse, R-23 200
Poland, M-25 40
Pomona, O-11 150
Pond Mills, see Wilton Grove, U-8 . 70
Ponsonby, K-11 50
Pontypool, Durham Co. ¶
Poole, R-9 200
Poplar Hill, 6 m N W Komoka, U-7.. 75
Portage Road, O-17, (Ry 18-a) † § .. 25
Port Albert, P-7 200
Port Albino, W-15 25
Port Arthur, D-26, (Ry 5-e) ϑ
Port Bolster, P-16 25
Port Britain, R-18 25
Port Bruce, V-8 400
Port Burwell, W-9 * 600
Port Carling, L-15 60
Port Cockburn, K-15 25
Port Colborne, V-15, (Rys [illegible]-b,r, 29) * † ‡ 1716
Port Credit, S-14, (Ry 10-i) † ‡ .. . 375
Port Dalhousie, U-15, (Ry 29) * † ‡ 1129
Port Darlington, R-17 25
Port Dover, V-11, (Rys 10-d, 20-b) * † ‡ ÷ 1146
Port Dover Junction, U-10, (Rys 4-a, 10-d) ‡ + ... 25

Towns, etc.—continued. Pop. '81.

Port Elgin, N-8, (Ry 10-j) * † ‡ 1400
Port Elmsley, N-27 125
Porter's Hill, R-7 25
Port Frank, S-5 70
Port Franks, T-6.
Port Gibson, 1 m from Airlie, O-13.. 100
Port Granby, R-18 200
Port Hoover, P-17 120
Port Hope, R-19, (Rys 10-a, 18-c) * † § 5585
Port Lambton, V-3 ..... [illegible]
Portland, O-26 ..... [illegible]
Portland, V-10 ..... [illegible]
Portlock Harbor, D-1 25
Port Maitland, V-13 50
Port Nelson, T-13 500
Port Perry, Q-16, (Ry 18-e) * † § 1800
Port Robinson, V-15, (Rys 10-r, 29) * † ‡ 700
Port Rowan, W-10 * 900
Port Royal, W-10 100
Port Ryerse, V-11 * 200
Port Sandfield, Simcoe Co. ¶
Port Severn, M-15 300
Portsmouth, Q-25 1734
Port Stanley, V-8, (Ry 10-o) † ‡ 674
Port Sydney, K-16 * 25
Port Talbot, V-7 90
Port Union, R-16, (Ry 10-a) † § 100
Port Whitby, R-16, (Rys 10-a, 18-c) † ‡ § 100
Postsville, S-13 100
Pottageville, 3 m W Schomberg, Q-14.
Powassan, Muskoka Dist ¶
Powell, L-27 25
Prairie Siding, W-3, (Ry 10-g) ‡ 25
Pratts, 3 m N E Newbery, V-6 25
Prescott, O-29, (Rys 5-f, 10-a) * † § 2099
Prescott Junction, O 29, (Rys 5-f, 10-a) † §
Presque Isle, M-10 125
Preston, T-11 (Ry 10-j) * † ‡ 1419
Price's Corner, N-15 25
Priceville, O-11 * 300
Priceville Station, O-11, (Ry 26-a) † § 25
Primrose, P-12 50
Prince Albert, Q-16, (Ry 18-c) † § ... 600
Princeton, T-10, (Ry 10-g) * † ‡ 300
Pringer, R-23.
Prospect, M-27 100
Proton, O-11, (Ry 26-a) § 100
Providence Bay, H-7 25
Purbrook, 10 m S E Bracebridge, L-16.
Purdy, K-22.
Puce, 5 m E Tecumseh Station, W-1.
Purple Grove, 5 m N E Ripley, P-7.
Purple Hill, Durham Co. ¶
Purpleville, R-14 300
Puslinch, S-12, (Ry 8-a) * ‡ 150
Putnam, V-9, (Ry 8) ‡ 110
Putnamville, see Putnam, U-9.

Quays, R-19, (Ry 18-c) † 25
Queen Hill, 7 m W Paisley, O-8.
Queensborough, O-22 130
Queenston, U-15, (Ry 4-c) † ‡ 400
Queen Street Junction, (Ry 10-a) § 2 m N W Toronto, S-15.

Towns, etc.—continued. Pop. '81.

Queensville, P-15 180
Queen's Wharf, S-15, (Ry 10-*a*) § . 25
Quinte, Q-22 25

Raglan, Q-16 100
Rallton, P-25 700
Rainham, V-13 72
Rainham Centre, V-12 100
Rama, 1 m W Longford Mills, N-16. 500
Ramsey's Corners, L-29, (Ry 2) ‡ ... 30
Randwick, P-13 200
Ranelagh, U-10 80
Rankin, J-24 100
Raper, 6 m S E Delaware, U-7.
Rathburn, N-16 25
Ratho, T-10 * 200
Ravenna, N-12 100
Ravenscliff, K-16 25
Ravenshoe, P-15, (Ry 18-*b*) § 50
Ravenswood, T-5 50
Ravensworth, 20 m N Huntsville.
Raymond, K-16 100
Reaboro, P-17, (Ry 18-*c*) § 25
Read, Q-23 65
Reading, Q-12 25
Reay, Muskoka Dist. ¶
Rebecca, 4 m W Evelyn, U-8.
Red Bay, 3 m N Southampton, N-8.. 100
Rednersville, Q-22 250
Red Rocks, Algoma Co. ¶ 200
Red Wing, 8 m N Thornbury, N-12.
Reekie's Corners, see Armow, O-8.
Regan, N-15, (Ry 18-*c*) § 25
Reid's Mills, Dundas Co. ¶
Relessey, P-13 100
Remington, 31 m from Belleville, Q-22 170
Renforth, V-12 100
Renfrew, K-25, (Ry 5-*a*) * † § 1605
Renton, V-11 50
Renton Station, Wentworth Co., (Ry 20-*b*) ‡ ¶
Renton Station, V-11, (Ry 19-*h*) † ‡ ... 25
Restoule, Muskoka Co. ¶
Retties, (Ry 18-*e*) § 9 m South Kinmount, N-18.
Reynoldsville, U-15 60
Riceville, L-31 * 200
Richard's Landing, 15 m from Bruce Mines, D-2.
Richmond * 20 m from Ottawa, L-28. 439
Richmond, see Bayham, V-9 350
Richmond Hill, R-15 * 867
Richmond Hill Station, R-14, (Ry 20-*a*) † × 25
Richmond West, M-28 487
Richview, S-14 100
Richwood, T-10, (Ry 10-*b*) ‡ 50
Rideau Station, Q-25, (Ry 10-*a*) † § 100
Ridgetown, W-5 * 1538
Ridgetown Station, W-5, (Ry 4-*a*) † ‡ 25
Ridgeville, V-14 100
Ridgeway, W-15 * 600
Rimington, 8 m from Maydoc, O-22. 180
Ringwood, Q-15 150
Ripley, P-7, (Ry 10-*k*) † ‡

Towns, etc.—continued. Pop. '81.

Riverbank, 10 m E Moorefield, Q-10.
Riverdale Junction, (Rys 8-*b*, 20-*b*) § 3 m N W Cheltenham, R-13.
Riversdale, P-8 * 200
Riverside, York Co. ¶
Riverstown, Q-10 100
Riverview, 8 m W Shelburne, P-12.. 150
Riviere Raisin, M-32.
Roach's Point, P-15 150
Robertsville, (Ry 14) § 12 m S Mississippi, N-25.
Roblin, P-23 200
Roblins Mills, see Ameliasburgh, R-22 300
Rob Roy, O-12 25
Rochester, 2 m E Belle River, W-2.. 300
Rochesterville, L-28 25
Rockcliffe, G-22, (Ry 5-*a*) † § 25
Rockford, N-10, (Ry 26-*a*) × 25
Rockford, V-11 100
Rockingham, K-22 * 100
Rockland, K-30 130
Rocklyn, N-11 100
Rockport, Q-27 200
Rockside, R-13 60
Rock Spring, O-27 260
Rockton, T-12 * 100
Rockvillage, L-29 25
Rockwood, S-12, (Ry 10-*a*) * † § 440
Rodgersville, S-7 * 70
Rodney, W-6, (Ry 4-*a*) * † ‡ 330
Roebuck, O-28 100
Rokeby, N-25 30
Rolph, see Ronson, V-10 25
Romilly, Q-13 25
Romney, X-3 25
Romulus, T-12 25
Ronaldsay, 5 m W Ventry, P-11 150
Rondeau, X-5 1600
Rondeau Harbor, X-5 150
Ronson, V-10 25
Rosa, Q-21 100
Rosebank, T-11 40
Rosedale, O-17 150
Rosedene, U-14 100
Rose Hall, R-22 25
Rosemont, P-13 * 200
Roseneath, Q-20 200
Rosetta, M-26 20
Roseville, see Montague, N-27 100
Rose Ville, T-11 150
Roslin, P-22 50
Ross, J-25 70
Rosseau, K-15 * 100
Rosseau Falls, 3 m S Rosseau, K-15.
Ross More, Prince Edwards Co. ¶
Ross Mount, 6 m N Port Hope, R-19. 150
Rostock, 7 m N Sebringville, S-8.... 300
Rothes, Ontario Co. ¶
Rothsay, Q-10 200
Rouge Hill, R-16 100
Round Lake, O-20.
Round Plains, U-11 150
Routhier, Prescott Co. ¶
Rowan Mills, W-10 80
Rowena, Dundas Co. ¶
Roxborough West, M-31 25
Roxborough Gravel Pit, (Ry 2) § 8 m S E Casselman, L-31.
Rugby, W-15 * 75

Towns, etc.—continued.	Pop. '81.
Ruscom River, X-2, (Ry 4-*a*) ‡	
Rush Point, Peterborough Co. ¶	
Russeldale, S-8.	
Russell, M-30 *	150
Russell's, K-25, (Ry 5-*a*) §	25
Russellton, Simcoe Co. ¶	
Rutherford, V-4	100
Ruthven, Y-2	150
Rutledgeville, 17 m N W Belleville, Q-22	80
Ryans Corners, see Elginfield, T-7.	
Ryckman's Corners, T-12	150
Rydal Bank, Algoma Co. ¶	
Rye, Muskoka Dist ¶	
Ryegate, W-1	200
Rylstone, P-21	120
Rymal, V-13, (Ry 20-*b*) §	25
Sable, T-6	100
Sable River, Bruce Co. ¶	
Sabourin's Siding, (Ry 25) § 4 m S Ogoode Station, M-29.	
Sacville, see Colchester, Y-1	200
Sadowa, 2 m N W Dartmore, N-16	100
Saintfield, P-16	180
Salem, R-11	600
Salem, see Thurlow, P-23	25
Salford, V-9	100
Salmon Point, S 22	25
Salmonville, R-13, (Ry 20-*b*) † §	150
Saltford, Huron Co ¶	
Sandfield, Algoma Co. ¶	
Sandfield, 27 m from Riviere Raisin, M-22	100
Sandford, Q-16	150
Sandhill, R-13	100
Sandhill, S-14	200
Sandhurst, Q-24	300
Sand Point, K-26, (Ry 5-*a*) † §	200
Sandwich, W-1 *	1143
Sangster, Addington Co. ¶	
Sarawack, see Presque Isle, M-10	125
Sarepta, S-7	50
Sarginson, 7 m N E Campbellford, P-20.	
Sarnia, T-4, (Ry 10-*a,m*) * † ‡ §	3874
Sarsfield, L-30	25
Satterthwaite, N-15, (Ry 18-*c*) §	25
Sauble Falls, Bruce Co ¶	
Saugeen, N-9 *	2579
Sault Ste. Marie, Algoma Co ¶	
Saurin, (Ry 20-*f*) × 2 m N Elmvale, N-14.	
Savanne, B-25, (Ry 5-*e*) ϑ	
Saxony, R-17, (Ry 10-*a*) §	25
Scanlon's, P-14, (Ry 20-*a*) ×	55
Scarborough, R-15, (Ry 10-*a*) * §	100
Scarborough Junction, R-15, (Rys 10-*a* 18-*a*) † §	25
Scarlet Hill, Simcoe Co. ¶	
Schaw, (Ry 8-*a*) ‡ 12 m N E Galt, T-11.	
Schepeler, N-16, (Ry 18-*c*) §	25
Schomberg, Q-14 *	300
Scone, O-9	107
Scotch Block, S-13	150
Scotch Mills, see Kerry, L-31	80
Scotia, Muskoka Dist. ¶	
Scotland, U-11 *	400
Scugog, Q-17	200
Seaforth, R-8, (Ry 10-*b*) * † §	2480
Seagrave, P-17, (Ry 18-*c*) † §	100
Seaton, S-15	25
Sebright, N-16	25
Sebringville, S-8, (Ry 10-*b*) † ‡	325
Seckerton, Lambton Co. ¶	
Seddon, V-7, (Ry 4-*a*) ‡	25
Seely, K-17	16
Seely's Bay, P-26	300
Segeuns Falls, J-15	100
Selby, Q-23	200
Selee's Corner, O-28	25
Selkirk, V-12 *	300
Selton, W-5	50
Selwyn, O-19	100
Seneca, V-12	2000
Severn Bridge, M-16, (Ry 20-*c*) * † ×	50
Seville, 4 m E Aylmer, V-8.	
Shakespeare, S-9, (Ry 10-*a*) * † §	350
Shamrock K-24	50
Sham Station, S-11	50
Shanick, O-21	150
Shanly, N-29	70
Shannon Hall, Muskoka Dist. ¶	
Shannonville, Q-22, (Ry 10-*a*) * † §	700
Shanty Bay, 5 m N E Barrie, O-14	100
Sharlot Lake, (Ry 14) * † § 40 m N Kingston, Q-25	300
Sharon, Q-15 *	400
Sharpton, Q-25	100
Shedden, N-17, (Ry 18-*a*) §	300
Sheffield, T-11	150
Sheguindah, G-8.	
Shelburne, P-12, (Ry 26-*a*) * † ×	491
Sheldon, P-13	45
Sheppardtown, 3 m S Port Albert, P-7.	50
Sheridan, S-14	100
Sherkston, V-15, (Ry 10-*b*) ‡	100
Sherwood, York Co. ¶	
Sherwood Springs, P-28	25
Shetland, V-5	50
Shiloh, R-12	25
Shipka, Huron Co. ¶	
Shipley, Q-9	100
Shirley, Q-17.	
Shrigley, P-12	300
Siddalsville, 2 m S E Brecon, T-7	50
Sidney Crossing, Q-22, (Ry 10-*a*) † §	25
Sierra, M-32	100
Siftons, 4 m S W London, U-8	25
Sigsworth, (Ry 14) § 4 m S Verona, P-24.	
Sillsville, Q-24	60
Siloam, Q-16	25
Silver Creek, see Silver Green, R-12.	90
Silver Creek, (Ry 18-*c*) § 4 m N W Orilla, N-15.	
Silver Green, R-12	90
Silver Hill, V-10	50
Silver Islet, Algoma Co. ¶ *	
Silver Lake, N-18	30
Simcoe, V-11, (Ry 10-*a,b*) * † ‡ +	2645
Sinclairville, U-13	50
Singleton's Corners, O-26	25
Singhampton, O-12 *	150
Sistersville, see Arlington, P-13.	
Skeads Mills, L 28, (Ry 5-*a*) † §	25
Skipness, M-9	50
Skye, L-31	200

Towns, etc.—continued. Pop. '81.

Sleswick, Q-13 50
Sligo, R-18 70
Smirleville, M-29 25
Smith, P-19 25
Smithfield, Q-21, (Ry 10-*a*) + § 250
Smithfield, R-14 25
Smith's Falls, N-27, (Ry 5-*b,d*) * + § 2087
Smith's Hill, see Carlow, Q-7 200
Smithurst, 3 m E Clifford, P-9 80
Smithville, U-14 * 600
Smithville, 3 m S Halloway, Q-22 25
Snake River, (Ry 5-*a*) § 4 m N W Cobden.
Snedden's, L-27, (Ry 5-*a*) § 25
Solina, R-17 100
Solmesville, 4 m E Northport, Q-23.
Solway, 6 m N E Walkerton, P-9.
Sombra, U-3 * 600
Sonya, P-17, (Ry '8-*e*) § 50
Sopherton, O-27.
Southampton, N-8, (Ry 10-*j*) + ‡ 1141
South Bay, S-23.
South Bay, R-23.
South Branch, N-32 25
South Cayuga, V-13 50
South Deniston, P-24, (Ry 14) § 50
South Douro, P-19 100
South Dummer, P-20.
South Elmsley, 7 m from Perth, N-26 150
Southend, 2 m N Drummondville, V-15.
South Finch, M-30 100
South Gloucester, L-29 60
South Gower, N-29 100
South Hastings, O-22, (Ry 6-*b*) § 25
South Indiana, (Ry 2) § 11 m S E Eastman's Springs, L-29.
South La Graisse, L-33 50
South Lake, P-26 100
South Lancaster, 1 m S Lancaster, M-32 400
South Lonsdale, Q-23 25
South March, L-28 100
South Middleton, V-10 60
South Monaghan, Q-18 100
South Mountain, N-29 250
South River, Muskoka Dist. ¶
South Westmeath J-25 200
Southwold, V-7, (Ry 4-*b*) ‡ 25
South Woodslee, 2 m S Woodslee, X-2. 500
South Zorra, T-9 150
Spaffordton, P-25 150
Spanish River, E-7 100
Sparrow Lake, Muskoka Dist. ¶
Sparta, V-8 * 500
Speedie, 2 m from Leith, M-10 100
Speedvide, R-12 30
Spence, J-15 100
Spencerville, N-29, (Ry 5-*f*) * + § 40
Speyside, S-13 200
Spires, Wellington Co. ¶
Spring Arbor, W-10 100
Springbank, T-6 150
Spring Brook, P-21 50
Springfield, V-8, (Ry 4-*a*) * + ‡ 555
Springfield, (Ry 8-*a*) 3 m S W Cooksville, S-14 160
Springford, U-10, (Ry 10-*b*) * + ‡ 300
Spring Hill, Q-14 250
Spring Mills, see Camborne, Q-19 50
Springtown, see Bagot, L-25 40

Towns, etc.—continued. Pop. '81

Springvale, U-11 150
Spring Valley, Leeds Co. ¶
Springville, P-18 150
Spry, Bruce Co. ¶
St. Abners, U-11 25
St. Agatha, S-10 200
St. Albans, Q-21 25
St. Albert, Russell Co. ¶
St. Andrews, M-31 800
St. Anne, T-13 80
St Ann's, (Ry 20-*b*) § 2 m S Zimmerman, S-13.
St. Ann's, U-14 200
St. Augustine, 5 m N E Dungannon, P-7.
St. Catherine's, U-15, (Rys 10-*g*, 29) * + ‡ 9631
St. Catherine's West, see St. Catherine's, U-15.
St. Clair Junction, V-7, (Ry 4-*a-b*) ‡ 25
St. Clair Siding, (Ry 10-*g*) ‡ 3 m W Stony Point, X-3 25
St. Clements, S-10 250
St. David's, U-15 250
St. David's Station, U-15, (Ry 10-*g*) + ‡ 25
St. Elmo, Glengarry Co. ¶
St. Eugene, L-33 400
St. George, T-11, (Ry 10-*g*) * + ‡ 800
St. George's Station, T-11, (Ry 10-*g*) ‡ 25
St. Helens, P-7 250
St. Isidore de Prescott, Prescott Co. ¶
St. Ives, T-8 150
St. Jacobs, S-10 * 500
St James' Park, 1 m W London, U-8. 6000
St Joachius River Ruscom, Essex Co. ¶
St. John's, see Arva, U-7 200
St. John West, U-15 150
St. Joseph, D-1 25
St. Lawrence, 17 m S E Kingston, Q-25 25
St. Marys, T-8, (Ry 10-*a,f*) * + § 3415
St. Mary Village, G-31.
St. Ola, N-22 225
St. Patricks, M-13 25
St. Pauls, S-8, (Ry 10-*a*) + § 50
St. Pauls Station, (Ry 10-*a*) § see St. Pauls, S-8 50
St. Raphael West, M-32.
St. Thomas, V-8, (Rys 4-*a,b*, 8-*a*, 10-*a,h*) + ‡ 8367
St. Thomas West, * see St. Thomas, V-8 8367
St. Vincent, N-11, (Ry 26-*a*) × 2200
St. Vincent Road, (Ry 26-*a*) × 4 m S Owen Sound N-10.
St. Williams, W-10 * 350
Staffa, S-8 100
Stafford, J-24 100
Staffordville, Q-22 30
Stamford, U-15, (Ry 10-*g*) ‡ 300
Stanleydale, 5 m E Ravenscliffe, K-16.
Stanley's Mills, R-14 200
Stanleyville, 9 m S Perth, N-26.
Stanton P-13 200
Starkes' Corners, see Burgoyne, N-9. 100
Starkville, Durham Co. ¶
Star Lake, Muskoka Dist. ¶
Starrat, Muskoka Dist. ¶
Station, M-9, (Ry 10-*d*) +
Stayner, O-13, (Ry 20-*a*) * + × 1028
Steele, O-14 25
Stella, Q-24 * 200
Sterling Falls, Muskoka Dist. ¶

Towns, etc.—continued. Pop. '81

Stevensville, V-15, (Ry 4-*a*) * ‡ ... 200
Stewart Bay, Muskoka Dist. * ... 45
Stewartstown, S-13, (Ry 20-*b*) § ... 250
Stewartville, K-26 ... 150
Stinson's Creek, (Ry 6-*a*) § 3 m S W Bloomfield, R-22.
Stirling, P-21, (Ry 18-*f*) * † § ... 874
Stirton, K-30 * ... 150
Stisted, W-10 ... 80
Stitts Corners, see Stittsville, L-28 .. 200
Stittsville, L-28, (Ry 5-*a*) † § ... 200
Stockdale, Q-21 ... 400
Stockwell West, P-27 ... 25
Stoco, P-23 ... 100
Stokes' Bay, 30 m N Wiarton, M-9.
Stonebridge, see Humberstone, V-15.
Stoneleigh, L-17 ... 25
Stone Mills, 5 m N E Picton, R-23.
Stoneton, Lincoln Co. *
Stony Creek, U-13 * ... 200
Stony Creek Station, T-13, (Ry 10-*g*) ‡ 25
Stony Lake, O-20.
Stony Point, X-3, (Ry 10-*g*) † ‡ ... 200
Story's, N-27, (Ry 5-*b*) § ... 100
Stouffville, Q-15, (Ry 18-*a,b*) * † § .. 866
Stowe, 4 m from Monkton, R-8. ... 100
Strabane, T-12 * ... 400
Straffordville, V-9 * ... 400
Strathallan, T-9 ... 150
Strathburn, V-6 ... 150
Strange, York Co. *
Strangfield, Kent Co. *
Stratford, S-9, (Ry 10-*a,b,d*) * † ‡ § .. 8239
Strathavon, 9 m N E Chatsworth, N-10 ... 32
Strathnairn, N-11 ... 25
Strathglass, M-31 ... 25
Strathroy, U-6, (Ry 10-*m*) * † ‡ ... 3817
Strausberg, S-10 ... 50
Streetsville, S-13, (Ry 8-*a*) * † § ... 755
Streetsville Junction, S-12, (Ry 8-*a,b*) ‡
Stromness, V-13 ... 100
Stroud, O-14 ... 250
Sturgeon Bay, (Ry 18-*c*) † § 8 m E Midland, M-14 ... 200
Sturgeon Falls, Nipissing Dist. *
Sturgeon Point, Victoria Co. *
Suckertown, see Silver Hill, V-10.
Sudbury, D-11, (Ry 5-*a*) §
Sullivan, N-10 ... 170
Summerstown, N-32 ... 75
Summerstown Staton, M-32, (Ry 10-*a*) † § ... 25
Summerville, S-14 ... 250
Summit, Q-18, (Ry 18-*c*) § ... 25
Summit, Q-19, (Ry 7-*a*) § ... 25
Sunbury, Q-25 ... 80
Sunderland, P-16, (Ry 18-*a*) * † § ... 400
Sundridge, Muskoka Dist *
Sunnidale, O-13 ... 100
Sunnidale Corners, Simcoe Co. *
Sunnidale Station, O-13, (Ry 20-*b*) § 25
Sunnyside, S-14, (Ry 10-*a*) § ... 25
Sunshine, Huron Co. ¶
Super's, S-11, (Ry 16-*j*) § ... 25
Suspension Bridge, (Ry 4-*c*) ‡ 5 m N Chippewa, V-15.
Sutherland's Corners, V-5 ... 50
Sutton, P-15, (Ry 18-*b*) † § ... 500
Swaburg, U-9 ... 200

Towns, etc.—continued. Pop. '8

Sweet's Corners, P-26 ... 60
Switzerville, Q-24 ... 250
Sydenham, Addington Co. * *
Sydenham, T-12, (Ry 10-*g*) † ‡ ... 300
Sydenham Mills, M-11 ... 30
Sydney Crossing, Q-22, (Ry 10-*a*) §
Sykeston, 9 m E Corunna, U-4.
Sylvan, T-6 * ... 60

Talbotville, V-7 ... 150
Tamworth, P-24, (Ry 19) * ... 500
Tapleytown, U-13 ... 50
Tara, N-9, (Ry 10-*d*) * † ... 561
Tarbert, Q-11 ... 50
Tatlock, M-25 ... 100
Taunton, R-17 ... 25
Tavistock, S-9, (Ry 10-*b,d*) * † ‡ + ... 900
Taylor, W-6, (Ry 4-*a*) ‡ ... 25
Tay Port, N-14 ... 100
Tayside, L-31 ... 25
Tecumseh, see Tecumseh Station, W-1.
Tecumseh Station, W-1, (Ry 10-*g*) ‡ 200
Teeswater, P-8, (Ry 26-*b*) * † § ... 861
Teeterville, U-11 * ... 1500
Tekummah, H-7 ... 25
Telfer, U-7 ... 150
Telverton, P-18 ... 25
Temperanceville, Q-15 ... 50
Tempo, U-7 ... 150
Tenby Bay, Algoma Co. ¶
Tennyson, M-27 ... 25
Teskeyville, M-27 ... 25
Teston, R-14 ... 100
Teviotdale, Q-10 ... 200
Thamesford, U-8 * ... 350
Thames River, (Ry 10) 2 m W Lawrence, V-7.
Thamesville, W-5, (Ry 10-*g*) * † ‡ ... 740
Thanet, N-21 ... 100
The Brook, Russell Co. *
*Thedford, (Ry 10-*a*) * † § 9 m N E Forest, T-5 ... 685
The Grange, Simcoe Co. *
The Grove, 5 m S Thorndale, T-8.
The Humber, 2 m N E Mimico, S-14.
The Ridge, 6 m W Thanet, N-21 ... 100
Thessalon, D-2 ... 250
Thirty Mile Creek, U-14 ... 20
Thistletown, R-14 ... 200
Thomasburg, P-22 ... 100
Thomasville, Q-14 ... 80
Thompsonville, P-13, (Ry 20-*b*) † § .. 350
Thornbury, N-12, (Ry 20-*a*) † × ... 900
Thorncliffe, Kent Co. *
Thorndale, T-8, (Ry 10-*f*) † § ... 250
Thornhill, R-15 * ... 600
Thornhill Station, R-14, (Ry 20-*a*) † × 25
Thornton, P-14, (Ry 20-*d*) † § ... 300
Thornyhurst, V-4.
Thorold, U-15, (Rys 10-*i*, 29) * † ‡ ... 2456
Thorpville, R-11 ... 25
Thunder Bay, C-26 * ... 1500
Thurlow, P-23 ... 120
Thwaite, Hastings Co. ¶
Tichborne, O-25 ... 25
Tilbury, X-3, (Ry 4-*a*) † ‡ ... 25

Towns, etc.—continued.	Pop. '81
Tilbury East, X-3	150
Tilley, Leeds Co. *	
Tilsonburg, V-9, (Ry 10-*b,p*) * + ‡	66
Tilsonburg Station, V-9, (Rys 4-*a*) + ‡	25
Tilsonburg Station, V-9, (Rys 10-*b,p*) ‡	
Tilton, P-20	25
Tinlin Corners, Q-14	150
Tinmark, C-26, (Ry 5-*e*) +	
Tintern, U-14	50
Tioga, P-13, (Ry 20-*b*) §	110
Tiverton, O-8 *	545
Tobermory, Bruce Co. *	
Todmerden West, see Doncaster, S-15	
Toledo, O-27	500
Tollendale, 1 m from Allendale, P-19	300
Topping, 2 m S Musselburgh, S-9	100
Tormore, R-14	280
Toronto, S-15, (Rys 8-*a*, 10-*a,c*, 18-*a*, 20-*a*, 26-*a*) + ‡ §	100
Toronto Junction, T-12, (Ry 10-*a,d*) ‡	86415
Torrence, L-15	25
Tottenham, Q-14, (Ry 20-*b*) * + §	25
Townsend Centre, 2 m W Villa Nova, V-11	400
Townsend Station, V-11, (Ry 4-*a*) ‡	100
Toy's Hill, Dundas Co. *	25
Trafalgar, S-13	
Trafalgar Station, Halton Co. (Ry 8-*a*) §	100
Trafford, Addington Co. *	
Tralee, 7 m from Listowell, Q-9.	
Tramore, J-23	
Travertown, O-10	25
Treadwell, K-31	50
Trecastle, Q-10	200
Trent Bridge, P-20, (Ry 7-*b*) §	90
Trenton, Q-21, (Ry 6-*a*) * + §	100
Trenton Station, Q-21, (Rys 6-*a,b*, 10-*a*) §	3042
Trout Lake, K-14	25
Trowbridge, Q-9	25
Troy, T-12	200
Troy, 3 m W Monpeth, X-5	100
Trudell, X-3	150
Tuam, Q-14	150
Tullamore, R-13 *	180
Turin, 5 m from Highgate, W-5	250
Turkeyville, M-27.	
Turner's Station, N-8, (Ry 10-*j*) ‡	25
Turtle Lake, K-15	25
Tuscarora, U-12	25
Tweed, P-22 *	150
Tweedside, U-13	650
Tyendinaga, Q-23, (Ry 10-*a*) + §	150
Tyneside, U-12	100
Tyneside, U-13	25
Tyrconnell, W-7	25
Tyron, Q-17	277
Tyrrell, V-11	800
	80

Towns, etc.—continued.	Pop. '81
Umfraville, M-21	25
Underwood, N-8 *	120
Union, V-8 *	200
Union Hill, T-8	25
Unionville, R-15, (Ry 18-*a*) * + §	250
Uphill, N-17	100
Uplands, 44 m N Huntsville, K-17.	
Upper, 3 m E Bingham Road, V-13.	
Upper Fonthill, 1 m from Fonthill, V-15	75
Upper Hornby, Halton Co. *	25
Upsala, B-25, (Ry 5-*e*) +	
Upper Grove, N-16, (Ry 18-*e*) + §	185
Ursa, Peterborough Co. *	
Utica, Q-16	100
Utoka, 1 m W Rockwood, S-12	50
Utopia, O-14, (Ry 20-*a*)	50
Utterson, K-16	350
Uttoxeter, T-5	100
Uxbridge, Q-16, (Ry 18-*a*) * + §	1824

Vachell, P-15 175
Valentia, P-17 50
Valetta, X-3 75
Valentyne, P-16 100
Vanatter, Q-12 25
Vanbrugh, K-23 * 50
Vanburg, Q-22 25
Van Camp Mills, Dundas Co. *
Vandecar, V-10 100
Vandeleur, O-11 100
Vanessa, 12 m N W Simcoe, V-11 500
Van Kleek Hill, K-32 * 500
Vankoughnet, 18 m from Gravenhurst, M-16.
Vanneck, U-7 100
Vanvlack, N-13 175
Vareney, 3 m from Jarvis, V-12.
Varna, R-7 200
Varney, P-10, (Ry 10-*c*) + 50
Vasey, N-11 50
Veighton, L-29, (Ry 2) § 200
Vellore, R-14 200
Vennachar, M-23 60
Ventnor, N-29 150
Ventry, P-11 25
Verdun, P-7 25
Vereker, X-1 25
Vernon, M-29 30
Vernonville, Q-20 240
Verona, P-24 (Ry 14) + § 400
Verschoyle, U-9 25
Vesta, O-9 35
Veuve River, Algoma Co. *
Victoria, R-13 50
Victoria, V-16, (Ry 4-*a,c*) + ‡ 150
Victoria, (Ry 20-*d*) § 6 m S W Allandale, O-14.
Victoriaburgh, S-10 25
Victoria Corners, P-16 80
Victoria Harbor, M-14, (Ry 18-*c*) * + § 600
Victoria Road, O-17, (Ry 18-*a*) + § 200
Victoria Square, Q-15 200
Vienna, W-9 * 528
Vigo, O-13 200
Village of St. Mary, G-31.

Udora, P-16 200
Uffington, M-16 70
Ufford, L-16 250
Uhthoff, N-15, (Ry 18-*c*) + § 25
Ullin, E-4 25
Ulswater, K-15 100
Ullyatt, O-11 25
Ulster, P-7 75

Towns, etc.—continued. Pop. '81.

Villa Nova, V-11, (Ry 4-*a*) † ‡ 100
Villiers, P-19 75
Vine, O-14 175
Violet, Q-24 200
Violet Hill, 8 m from Shelburne P-12.
Virgil, U-15 50
Virginia, P-15 25
Vittoria, V-11 * 700
Vivian, Q-15, (Ry 18-*b*) § 50
Vosburg, 4 m S W Lewisville, W-4 .. 25
Vroomanton, P-16 250
Vyner, T-4 75

Waba Nurseries, (Ry 5-*a*) § 3 m S E Arnprior, K-26.
Waddles Mill, H-34.
Wagram, Q-10 25
Wainfleet Centre, V-14, (Ry 10-*b*) ‡ .. 25
Walbridge, Q-22 175
Waldemar, Q-12, (Ry 26-*b*) † § 150
Wales, N-31, (Ry 10-*a*) * † ‡ 120
Walker's, (Ry 4-*b*) ‡ 6 m W Ekfrid, V-6.
Walker's Point, L-15.
Walkerton, P-9, (Ry 10-*j*) * † ‡ 2604
Walkerville, W-1, (Ry 10-*g*) * ‡ 600
Wallace, Q-10 50
Wallaceburgh, V-3 * 1525
Wallace Mine, F-8 25
Wallacetown, W-7 * 500
Wallenstein, R-10 40
Waller, Russell Co. *
Walmer, Q-11 150
Walmer, T-9 25
Walnut, 4 m S Watford, U-5 25
Walpole Island, V-3 25
Walsh, V-11 100
Walsingham Centre, see Pleasant Hill, W-10 250
Walter's Falls, N-11 100
Walton, R-8 250
Wanstead, U-5, (Ry 10-*m*) ‡ 130
Wapisco, A-33.
Warburton, P-27 100
Wardsville, V-6 * 540
Wareham, O-11 25
Warina, Stormont Co. *
Wariston, Hastings Co. *
Warkworth, Q-20 * 800
Warminster, N-15 130
Warner, U-13 25
Warsaw, P-19 * 200
Wartburgh, S-9 200
Warwick, T-5 * 250
Washago, N-16, (Ry 20-*c*) † × 180
Washburn, P-26 25
Washburns, O-27.
Washington, T-10 130
Waterdown, T-13 * 1000
Waterdown Station, T-13, (Ry 10-*i*) † ‡ 25
Waterford, V-11, (Ry 4-*a*) * † ‡ 1118
Waterloo, S-10, (Ry 10-*c*) * † § 2066
Waterloo, see Cataraqui, Q-25 300
Water Mill, near South Lonsdale, Q-23 100
Watford, U-5, (Ry 10-*m*) * † ‡ 1132

Towns, etc.—continued. Pop. '81.

Watson's Corners, M-26 100
Wattenwyl, Muskoka Dist. *
Waubamik, J-14 200
Waubaushene, M-14, (Ry 18-*c*) * † § 50
Waubuno, U-4 25
Waubuno, 6 m E London, U-8.
Waupoos, R-23 25
Waverly, N-14 200
Waverly, see Travertown, O-10 50
Weir, 8 m from Brantford, U-11.
Weissenburgh, Waterloo Co. *
Welch's Station, N-27 25
Welcome, R-18 100
Weldon, 15 m S E Chatham, W-4 ... 150
Welland, V-15, (Rys 4-*a*, 10-*r*, 29) * † ‡ 1870
Welland Canal, V-15 25
Welland Junction, V-15, (Ry 10-*h*, *r*) ‡ 25
Welland Port, V-14 * 275
Welland Port, (Ry 4-*a*) † ‡ 12 m S W Welland, V-15
Wellesley, S-10 * 700
Wellington, M-28 598
Wellington, R-22, (Ry 6-*a*) * † § 800
Wellington Square, T-13, (Rys 10-*a*) § 1068
Wellman's Corners, P-21 100
Welsh's, N-27, (Ry 5-*b*) §
Wendigo, * see Melbourne, U-7 25
Wendover, K-30 90
Wesleyville, R-18 200
West Arran, N-9 30
Westbrook, Q-25 ..... ? 250
Westervelt Corners, R-13 80
West Essa, P-13 40
Westfield, Q-7 25
West Flamboro, T-12 * 250
West Gravenhurst, 1 m from Gravenhurst M-16 200
West Grove, 23 m from Parry Sound, K-14.
West Hill, York Co. *
West Huntingdon, P-22, (Ry 18-*g*) § 50
West Huntley, L-27 300
West Lake, R-22.
West Lorne, W-6 250
West Magdala, V-7 50
West McGillivray, T-7 45
Westmeath, I-25 130
Westminster, U-8, (Ry 10-*o*) ‡ 600
West Monkton, see Monkton, R-8.
West Montrose, R-11 300
Weston, H-22, (Ry 5-*a*) §
Weston, R-14, (Rys 10-*a*, 26-*a*) * † § × 1000
Weston Station, R-14, (Ry 20-*a*) §
West Osgoode, M-20 100
Westover, T-12 100
Westport, O-26 * 550
West Winchester, M-29 * 550
Westwood, P-20 100
Wexford, R-15 150
Whalen, T-7 180
Whaley's Corners, S-13 25
Wheatley, Y-3 100
Wheeler, 4 m W Oil Springs, V-5.
Whitby, R-16, (Rys 10-*a*, 18-*e*) * † ‡ § 3140
White, L-25 25
White Church, P-8, (Ry 10-*k*) ‡ 25
Whitehurst, 1 m S Wolford, O-27 200
White Lake, L-26 200
White Oak, 3 m from Willow Grove, U-12.
White Rose, Q-15 100
White's Station, V-8, (Ry 10-*o*) ‡ 25
Whitestone, Muskoka Dist. *

Towns, etc.—continued.	Pop. '91.
Whitevale, R-16 *	300
Whitfield, P-12	500
Whittington, Q-12	75
Wiarton, M-9, (Ry 10-*d*) * † ‡	786
Wick, P-16, (Ry 18-*a*) † §	125
Wicklow, R-20	70
Widder, 2 m from Widder Station, T-6	100
Widder Station, T-6, (Ry 10-*a*) §	500
Wilberforce, Peterborough Co. *	
Wilfrid, P-16	100
Wilkesport, V-4 *	50
Wilkie's Corners, 2 m from Fingal, V-7	60
Willetsholme, P-26	100
Williamsburg, Q-1[0]	200
Williamsburgh, S-11	100
Williamsford, N-10, (Ry 26-*a*) † ×	100
Williamsford Station, see Williamsford, N-10.	
Williamstown, M-32 *	500
Williamsville, Kingston Co. *	
Williscroft, N-9	25
Willow Creek, O-8	25
Willowdale, R-15	40
Willow Grove, U-12	80
Wilmur, P-25	300
Wilsonville, 7 m S W Courtland, V-10.	
Wilton, Q-24	200
Wilton Grove, V-8	25
Winchelsea, S-7	50
Winchester, N-30	400
Winchester Springs, 5 m S Winchester	100
Windemoya, 24 m W Manitowaning, H-8.	
Windermere, K-15	60
Windfall, 7 m N Wheatley, Y-3.	
Windham, V-10, (Ry 4-*a*) † ‡	25
Windham Centre, 2 m S Teeterville, U-11	100
Windsor, W-1, (Ry* 4-*a*, 10-*g*) * † ‡	6561
Winfield, R-10	200
Winger, V-14	30
Wingham, P-8, (Ry 10-*k*,*l*) * † ‡	1918
Wingham Road, (Ry 26-*b*) 5 m S Teeswater, P-8.	
Wingle, Renfrew Co. *	
Winona, U-13, (Ry 10-*g*) † ‡	200
Winslow, 3 m S Attercliff, V-13.	
Winterbourne, S-11	100
Winthrop, R-8	100
Wis: wassa, 90 m N Rosseau, K-15	301
Wisbeach, U-6.	
Woburn, R-15	50
Wolf Island, Q-25	500
Wolford, O-27, (Ry 5-*b*) §	25
Wolseley, M-10	25

Towns, etc.—continued.	Pop. '91.
Wolverton, T-10, (Ry 8-*a*) † ‡	250
Woodbridge, R-14, (Ry 26-*a*) * † ×	1100
Woodburn, U-13	100
Woodbury, U-10	160
Woodford, M-11	100
Woodham, S-7 *	400
Woodhill, R-14	50
Woodland, N-31	70
Woodlawn, Carleton Co. *	
Woodrone, 4 m S Picton, R-23.	
Woodslee, X-2 *	150
Woodslee Station, X-2, (Ry 4-*a*) † ‡	25
Woodstock, T-9, (Ry* 8-*a*, 10-*d*, *g*) * † ‡ †	5373
Woodville, O-17, (Ry 18-*a*) * † ‡	600
Woodville Junction, O-17, (Ry 18-*a*,*c*) † §	25
Wooler, Q-21	300
Wroxeter, (Ry 26-*b*) † × 2 m N W Gorrie, Q-9.	
Wroxeter, Q-9 *	500
Wyandott, R-10	150
Wye Bridge, N-14	250
Wyevale, (Ry 20-*f*) † × 9 m S Penetanguishene, M-14	250
Wyle, 27 m W Pembroke, I-24.	
Wyoming, U-5, (R. 10-*m*,*n*) * † ‡	886
Wyton, U-8	30
Yarker, P-24	400
Yarmouth, V-8, (Ry 10-*o*) ‡	25
Yarmouth Centre, V-8	150
Yatton, R-10	25
Yelverton, Q-17	25
Yeovil, P-10	70
Yong Mills, P-28	25
York, U-12 *	400
York Mills, R-15	250
York River, M-21	125
Yorkville, S-15 *	4825
Young's Point, O-19	500
Youngsville, Oxford Co. *	52
Zealand, N-25, (Ry 14 §	100
Zephyr, P-15	200
Zetland, P-8	60
Zimmerman, S-17 (Ry 20-*b*) §	100
Zion, R-18	25
Ziska, K-16	25
Zurich, S-7	500

THE

PEOPLE'S LIBRARY

ILLUSTRATED.

FOR THE FARM AND HOUSEHOLD.

This is an authoritative work, embracing every department of Agriculture and the correlative subjects, treated in plain and concise language, and brought down to the stand-point of to-day. It is fully illustrated in the best style of the engraver's art, and it is hoped, will fill a long felt want in American Agriculture. A work useful to every one, whatever the profession in life. Sold only by subscription.

Rand, McNally & Co.'s

OVERLAND GUIDE

A TOURISTS' AND MINERS' GUIDE

FROM THE

Missouri River to the Pacific Ocean

—VIA—

KANSAS, COLORADO, NEW MEXICO, ARIZONA AND CALIFORNIA.

CHAS. S. GLEED, Editor.

Price, $1.00 in Cloth. 50 cents in Paper. Mailed on receipt of price

THE WEST,

From the Census of 1880.

BY ROBERT P. PORTER,

Special Agent of the United States Census on Wealth, Debt and Taxation

ASSISTED BY

HENRY GANNETT, S. B. AND E. M.,

Geographer and Special Agent of the Tenth Census,

AND

WILLIAM P. JONES, A. M.,

For six years United States Consul in China, Corresponding Member of the American Geographical Society, and Corresponding Member of the Royal Asiatic Society

"Never was such a field for human energy offered to mankind as that which the Western States present—so vast, so free and so fair."

620 Pages. 8vo. Cloth, Price, $3.00.

Address, RAND, McNALLY & CO Publishers,

CHICAGO

RAND, McNALLY & CO.'S
POCKET MAPS
— OF —
FOREIGN COUNTRIES.

Afghanistan, see Persia	
Africa, mounted on rollers, 65 x 58 inches	$ 17 50
Africa, in three sheets, two being 21 x 14 inches, and one 14 x 11 inches, and showing plans of cities of Algiers and Tunis	75
Alaska, 14 x 11 inches. Not kept in stock	
Asia, mounted on rollers, 65 x 58 inches	17 50
Asia, 21 x 14 inches. Not kept in stock	
Australia and New Zealand, with plans of Sydney and Port Jackson, 21 x 14 in	50
Austro-Hungarian Monarchy, with plan of Vienna, 21 x 14 inches	50
Belgium and The Netherlands, with plan of Brussels, 21 x 14 inches	50
British America (Dominion of Canada), 21 x 14 inches. Not kept in stock	
Central America, 14 x 11 inches	
China, 21 x 14 inches	50
Cuba, 21 x 14 inches	50
Denmark, with North portion of the German Empire, comprising Schleswig, Holstein and Lauenburg, 21 x 14 inches	50
England and Wales, 21 x 14 inches, with Index of cities, towns, etc	50
Europe, 21 x 14 inches	75
Europe, mounted on rollers, 65 x 58 inches	50
France, 21 x 14 inches, with plan of Paris, and Index to cities, towns, etc.	17 50
Germany, in two sheets, 21 x 14 inches each, with Index to cities, towns, etc	75
Greece, and the Ionian Islands, 21 x 14 inches	1 00
India, Indo-China and Farther India, with plans of Calcutta and Bombay 21 x 14 inches	50
Ireland, 21 x 14 inches, with Index to cities, towns, etc.	50
Italy, 21 x 14 inches	75
Japan, in two sheets, 21 x 14 inches each	50
Mexico, 21 x 14 inches	1 00
Netherlands, see Belgium	50
New Zealand, see Australia	
North America, mounted on rollers, 65 x 58 inches	
North America, showing the West India Islands and Central America, 21 x 14 inches. Not kept in stock	17 50
Palestine, with plans showing Environs of Jerusalem, journeyings of Christ, and sketch showing divisions into tribes 21 x 14 inches	50
Persia and Afghanistan, 14 x 11 inches	50
Portugal, see Spain	
Russia (European), 21 x 14 inches	
Scotland, 21 x 14 inches, with Index to cities, towns, etc.	50
South America, mounted on rollers, 65 x 58 inches	75
South America, in two sheets, 21 x 14 inches, showing plans of Bay of Rio de Janeiro, Isthmus of Panama and City of Buenos Ayres	17 50
Spain and Portugal, with plans of Madrid and Lisbon, 21 x 14 inches	75
Sweden and Norway, 21 x 14 inches	50
Switzerland, 21 x 14 inches	50
Turkey in Asia (Asia Minor), and Transcaucasia, 21 x 14 inches	50
Turkey in Europe, 21 x 14 inches	50
World, on Mercator's Projection, 21 x 14 inches	50

All of above pocket Maps are neatly bound in cloth cases.

We make the production of maps a specialty, and keep the largest stock of map plates in the country. Are prepared to furnish Authors and Publishers with maps to illustrate Books of Travel and Historical and Educational Works at a merely nominal charge over the cost of paper and printing.

Maps which require to be specially prepared, are compiled, engraved and printed with the utmost care and accuracy.

A full line of Maps of the States and Territories in U. S. and of Foreign countries, on a *large scale;* also, of Modern Geographical, Classical, Political, Physical, Astronomical, Biblical, Anatomical and Biological Atlases, Globes and Map Racks, kept in stock.

RAND, McNALLY & CO., Publishers, Chicago.

—THE—

BANKERS' DIRECTORY

OF THE

United States and Canada.

A most useful publication for business houses. The work is an octavo volume of 400 pages, handsomely printed and bound, containing:

A list of Banks, Bankers and Savings Banks in the United States, with names of Officers, Capital and Correspondents.

A list of Banks and Bankers in Canada, with names of Officers and United States Correspondents.

A list of Cashiers of National, State and Private Banks.

A list of Assistant Cashiers of National, State and Private Banks.

The Clearing Houses in the United States, with names of Officers.

A list of Brokers in New York City.

The Commercial Laws of each State and Territory, including the Laws relating to Insolvency, Interest, Taxes, Notes and Bills of Exchange, etc.

A list of reliable Commercial Lawyers.

(The publishers have inserted only the names of those Attorneys recommended by Banks and Bankers in their own locality, thus making the list to contain only such names as have the confidence of the community in which they reside.)

Parties making their own collections and whose business covers a wide extent of territory, will appreciate the special features of this new compilation, and find it an invaluable reference book for office use.

PRICE, THREE DOLLARS.

Sent Prepaid, by Mail, to any Address.

RAND, McNALLY & CO., Publishers,

CHICAGO, ILL.

Riv.
Mills
Lake
Kimballs
Cr.
Creek


Longitude West from Greenwich.
84
83
82°
A L G O M A
Green Lake
Echo Lake
Rock Lake
Desert Lake
Vermillion Lake
Indian Carden
White Fish
Serpent
Spanish
Sable
Garden River
ST. JOSEPH ISLAND
DRUMMOND ISLAND
N O R T H C H A N N E L
False Channel
Magnetic
Green Island
Penin
Duck
Portland
Mindemoya Lake
ANITOU
Providence Bay
Tekummah
Michael Point
Walkers Point
Thomas Bay
George Island
Cape Hurd
Manitoulin Island
Mississagi
Spanish
Mud Lake
LAKE PENAGE
National Boundary
Presqu'Isle
Long Rapids
Thunder Bay
Alpena
ALPENA
Beaver Lake
Ossineke
HUBBARD LAKE
South Point
Alcona
ALCONA
Harrisville
Sturgeon Point Light House
Greenbush
Pine River
Au Sable
Rollo
Point au Sable
Tawas City
Hepworth
Owen Sound
Rockford
Ashley
Williamsford
Desboro
Sullivan
Phillip Douglas

11
81
12
13
14
15
80
16
17
18
79
19
20
21
78
22
A
LAKE WAUHAPITABING
White Water
Sudbury
PACIFIC
RAILWAY
ROUTE
Round Lake
Mud Lake
Sturgeon River
LAKE NIPISSING
Mattawa
Mattawa Riv.
NASKANSING LAKE
RIVER
Keepaw
Q
Deux Rivieres
CEDAR LAKE
Bissetts Creek
Eloks Station
Rockcliffe
Trout L.
Lake Traverse
M U S K O K A
D I S T.
N I P I S S I N G
D I S T.
Maganetawan River
Byng Inlet
Red Pine L.
White Trout Lake
Otter Slide Lake
Island Lake
Newcombe
McKellar
Spence
DOE LAKE
Huntsville
Bark Lake
LAKE JOSEPH
Bracebridge
Severn Bridge
Victoria L.
Little Opeongo Lake
Round Lake
Salmon Lake
A
T
Chandos
Bronson
York River
Paudash
Devil's Creek
Eel Lake
Rocklyn
Williamsford
Collingwood
Rugby

Mattawa
Keepawa
Kioka Station
Deux Rivieres
Bissetts Creek
Rapides des Joachim
CEDAR LAKE
Trout L.
Lake Traverse
Red Pine L.
White Trout Lake
Otter Slide Lake
Island Lake
Bark Lake
Round Lake
Lake Nipissing
Callander
Spence
Huntsville
Bracebridge
Gravenhurst
Washago
Fort William
Sheenboro
Chalk River
Pembroke
Fort Coulonge
Bryson
Portage du Fort
Shawville
North Bristol
Renfrew
Arnprior
Castille
Golden Lake
Mount St. Patrick
Griffith
Calabogie L.
High Falls
York River
Bronson
L'Amable
Lily Lake
Boulter
Maynooth
Salmon Lake
Chandos
Paudash
Eel Lake
Devil's Creek
Gull Lake
Kinmount
Lac Seul
English River
Beaver Bay
Duluth
Superior
Bayfield
La Pointe
Chaquamegon Bay
Ashland
Ontonagon
Houghton
Agogebic Lake

NORTH WESTERN
PART OF
ONTARIO
SCALE OF STATUTE MILES
Longitude West from Greenwich
Longitude West from Washington
New Brunswick House
White Lake
Lake Missinaibi
Lake Nepigon
Michipicoten Harbor
Cape Gargantua
Lake Superior
Eagle River
Calumet
Houghton
Hancock
Ontonagon
L'Anse
Marquette
Escanaba
Harvey
Goderich
Little Lake
Manistique Lakes
Sault Ste. Marie
Detour
Cheboygan
Batchewana
White Fish Pt.
Sudbury
Vermillion L.
Montreal River
Ft. Temiscamingue
Lake Temiscamingue
Ottawa River
Lake Nipissing
French River
Algoma
Manitoulin Isl.
Canadian Pacific Railway
Lake Simon
Ottawa
Papineauville
Buckingham
Montebello
Argenteuil
Two Mountains
Vaudreuil
Jacques Cartier
Hochelaga
Montreal
Beauharnois
Huntingdon
Chateauguay
Russell
Prescott
Carleton
Glengarry
Stormont
Dundas
Grenville
Lanark
Perth
Smith's Falls
Montcalm
Terrebonne
St. Jerome
Lachute
Rigaud
Vankleek Hill
Cornwall
Lancaster
St. Eustache
Pontiac
Wright
Aylmer
Hull
Chelsea
Wakefield
Richmond
Kemptville
Prescott

Port Austin
Port Hope
Forest Bay
Lexington
Port Sanilac
Cass City
Caro
Dayton
Marlette
Lapeer
LAPEER
Metamora
Almont
Oxford
Romeo
Armada
Ridgeway
MACOMB
Washington
Utica
Mt. Clemens
Warren
Royal Oak
North Baltimore
Fair Haven
St. Clair
Port Huron
DETROIT
WINDSOR
Tecumseh
Belle River
Woodslee Sta.
Comber
ESSEX
Essex Centre
Blytheswood
North Ridge
Olinda
Wheatly
Kingsville
Leamington
Harrow
PIGEON BAY
National Boundary
Wyoming
Petrolea
Oil City
Oil Springs
Alvinston
Watford
Wallaceburg
Dresden
Thamesville
Bothwell
Chatham
Ridgetown
Highgate
Rodney
Glencoe Junction
Appin
Longwood Station
Komoka
London
Dutton
St. Thomas
Aylmer
Goderich
Clinton
Seaforth
Mitchell
Walkerton
Durham
Hanover
Dundalk
Stratford
Woodstock
Tillsonburg
L A K E
E
Longitude West from Washington
44
43
42
N
O
P
Q
R
S
T
U
V
Y
Z
1
2
3
4
5
6
7
8
9
10
11

LAKE ONTA
E R I E
LAKE SIMCOE
TORONTO
BUFFALO
ROCHESTER
DUNKIRK
Port Credit
Port Hope
Lindsay
Goodwood
Jamestown
Ellicottville
Great Valley
Salamanca
Canandaigua
Penn Yan
Bath
Hornellsville
Brockport
Lockport
WATERTOWN
Guelph
Galt
Brantford
Arthur
Melancthon
Orono
Clarke
Newcastle
Bowmanville
Cobourg
Colborne
Brighton
Trenton
Grafton
Dunnville
Port Dover
Turkey Point
Long Point
Big Bluff Point
Westfield
Brocton
Ripley
Fredonia
Angola
Hamburg
Springville
Arcade
Machias
Franklinville
Cattaraugus
Randolph
Humphrey
Hinsdale
Belmont
Alfred
Almond
Arkport
Dansville
Cohocton
Wayland
Prattsburgh
11
12
13
14
15
16
17
18
19
20
21
22

A K E   O N T A R I O
ROCHESTER
BUFFALO
Syracuse
Canandaigua
Hornells
Ellicottsville
Waterloo
Auburn
Bath
Toronto
15
16
17
18
19
20
21
22
23
24
25
26

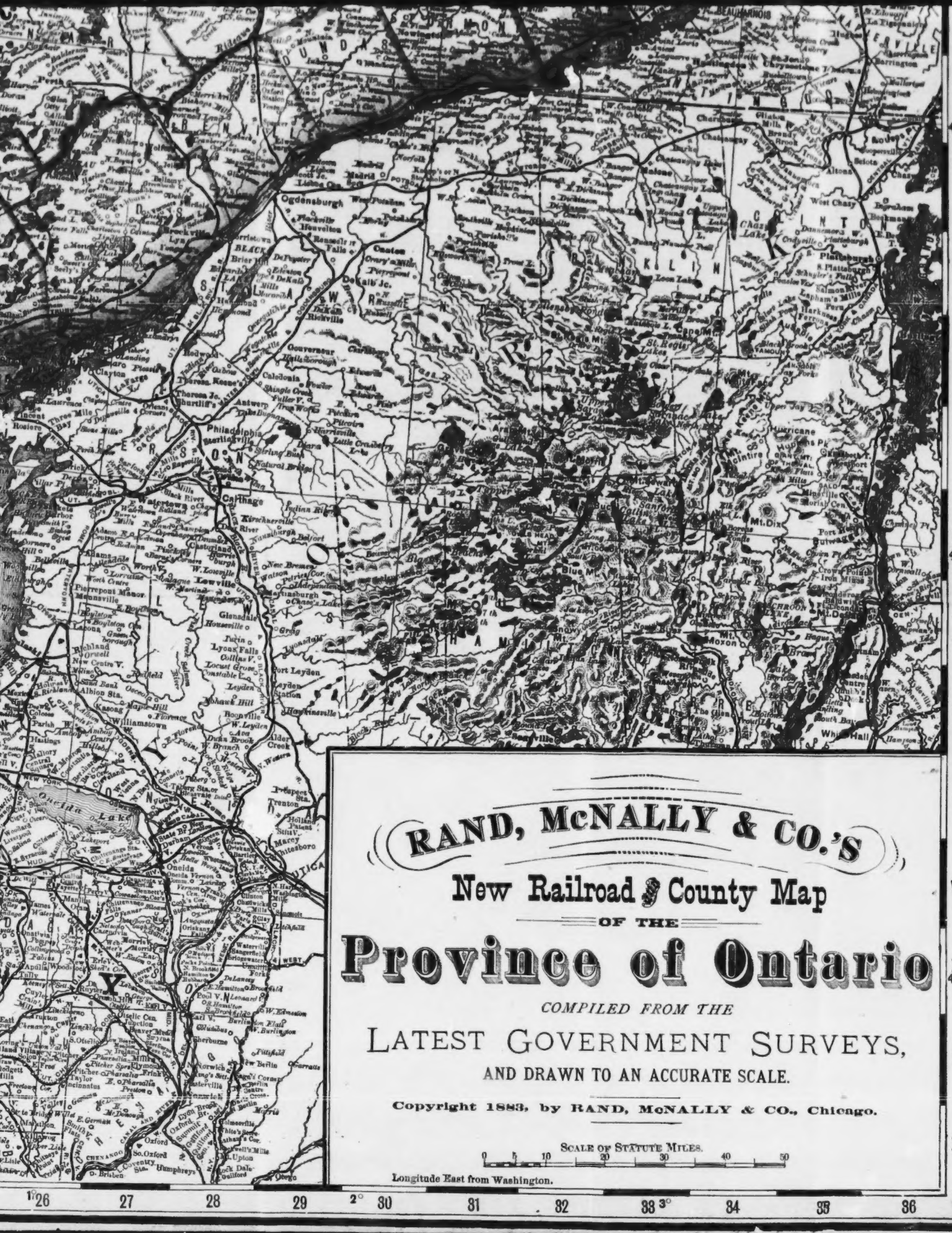
RAND, McNALLY & CO.'S
New Railroad & County Map
OF THE
Province of Ontario
COMPILED FROM THE
LATEST GOVERNMENT SURVEYS,
AND DRAWN TO AN ACCURATE SCALE.
Copyright 1883, by RAND, McNALLY & CO., Chicago.
SCALE OF STATUTE MILES.
0 5 10 20 30 40 50
Longitude East from Washington.
26 27 28 29 30 31 32 33 34 35 36

BANK

Unit

A most usefu
work is a
somely

A list of Banks,
with names c

A list of Banks a
United State

A list of Cashier

A list of Assista

The Clearing Ho

A list of Broker

The Commercia
Laws relati
Exchange, c

A list of reliabl

(The public
mended by Ban
contain only su
they reside.)

Parties mak
a wide extent of
new compilatio
use.

PRIC

R

CHICAGO, ILL.

RAND, McNALLY & CO.'S
SERIES OF
INDEXED POCKET MAPS

Sent by mail, postpaid, in Flexible Covers, upon receipt of following prices (currency or postage stamps):

	Index Maps.	Maps without Index.
Alabama	[illegible]	
Arizona Territory	[illegible]	
Arkansas	[illegible]	[illegible]
California, County map of	[illegible]	
California, Large County map of		
Colorado, Township	1.00	
Colorado, Sectional	[illegible]	
Colorado, Geological and Mineralogical		
Connecticut		2.00
Dakota Territory	[illegible]	
Florida	[illegible]	
Georgia	[illegible]	[illegible]
Idaho Territory	[illegible]	
Illinois	[illegible]	
Indiana	[illegible]	
Indian Territory and Texas, in one book		
Iowa	[illegible]	
Kansas	[illegible]	
Kansas, Sectional	[illegible]	
Kentucky		1.
Louisiana	[illegible]	
Maine	[illegible]	
Manitoba, Sectional	[illegible]	
Maryland and Delaware, in one book	[illegible]	
Massachusetts	[illegible]	
Michigan	[illegible]	
Minnesota	[illegible]	
Mississippi	[illegible]	
Missouri	[illegible]	
Montana Territory	[illegible]	
Nebraska	[illegible]	
Nevada	[illegible]	
New Hampshire	[illegible]	
New Jersey	[illegible]	
New Mexico Territory, showing Land districts	[illegible]	
New Mexico Territory, large township, showing Land districts		1.00
New York, County map of		
New York, Large County and Township map of	1.00	
North Carolina	[illegible]	
Nova Scotia, New Brunswick, and Prince Edward Island	[illegible]	
Ohio, County	[illegible]	
Ohio, Sectional		
Ontario, Province of, Canada	[illegible]	
Oregon	[illegible]	
Pennsylvania, County, [illegible] inches		
Pennsylvania, County and Township, [illegible] inches	[illegible]	
Quebec, Province of, Canada	[illegible]	
Rhode Island	[illegible]	
South Carolina	[illegible]	
Tennessee	[illegible]	
Texas and Indian Territory, in one book	[illegible]	
Texas, Large County Map of	1.00	
United States from Atlantic Coast to Rocky Mountains		
United States from Atlantic to Pacific		
Utah Territory	[illegible]	
Vermont	[illegible]	
Virginia	[illegible]	
Washington Territory	[illegible]	
West Virginia	[illegible]	
Wisconsin	[illegible]	
Wyoming Territory	[illegible]	

Indexed Maps, bound in cloth, 10 cents extra. Discount to the Trade.
Agents wanted in every State and Territory in the United States.
Address,

RAND, McNALLY & CO.,
142 to 154 Monroe Street, CHICAGO.